











Tufton Conservation Area Appraisal

Key

-  Conservation Area Boundary
-  Listed Building, Wall or Railing
-  Notable Building, Wall or Railing
-  Building or Wall within the curtilage of a Listed Building
-  Trees of Townscape Significance
-  Open Area of Townscape Significance
-  Landmark or Point of Interest
-  Vista - important general view especially of the wider landscape setting
-  Viewpoint - to an important building or group of buildings

Basingstoke and Deane Borough Council

O.S. Data reproduced with the permission of the controller of H.M.S.O Licence number LA077089
Unauthorised reproduction infringes Crown Copyright and may lead to prosecution or civil proceedings.

March 2000
Scale: NTS 

The Ordnance Survey mapping included within this web site is provided by Basingstoke and Deane Borough Council under licence from the Ordnance Survey in order to fulfil its public function in acting as a Planning authority. Persons viewing this mapping should contact Ordnance Survey copyright for advice where they wish to licence Ordnance Survey mapping for their own use.

