







# Newnham Conservation Area Appraisal

## Key

-  Conservation Area Boundary
-  Listed Building, Wall or Railing
-  Building or Wall within the curtilage of a Listed Building
-  Notable Building, Wall or Railing
-  Open Area of Village Scope Significance
-  Vista - important general view especially of the wider landscape setting

**Basingstoke and Deane Borough Council**  
O.S. Data reproduced with the permission of the controller of H.M.S.O Licence number LA077089  
Unauthorised reproduction infringes Crown Copyright and may lead to prosecution or civil proceedings.

September 2003  
Scale: NTS

