



Policies applying throughout the Inset Map Area

D2, D4, E1, E2, E4-E8, EC5, C1-C5, C7-C9, A1-A7.

Policies applying within the Settlement Policy Boundaries

D5, EC4, EC9, EC10, EC11, C6.






Policies applying outside the Settlement Policy Boundaries

EC6, EC7, EC8.

Note: Development proposals for areas of public or private open space (none of which are specifically identified on the proposals map) are subject to Policy C7.

Documents/ Websites where additional details can be found:

- Areas of public and private open space
 - Council's Open Space Audit
- Sites of Importance for Nature Conservation (SINCs)
 - SINC Schedule (produced by HCC)
- English Heritage Registered Parks and Gardens
 - English Heritage Register of Historic Parks and Gardens
- Groundwater Protection Zones and Flood Zones
 - www.environment-agency.gov.uk

-  Plan Area Boundary
-  Settlement Policy Boundary (Policy D5)
-  North Wessex Downs: Area of Outstanding Natural Beauty (Policy E6)
-  Site Specific Allocation (Policy D3)
-  Employment Area (Policies EC1, EC2)
-  Employment Area (Policy EC4)
-  Conservation Area (Policy E3)
-  Sites of Specific Scientific Interest (Policy E7)
-  Town/District Centre Boundary (Policies EC9, EC10)
-  Flood Zone 3 Area
-  Scheduled Ancient Monument (Policy E4)
-  English Heritage Registered Parks and Gardens
-  Groundwater Protection Zone 1
-  Groundwater Protection Zone 2
-  Groundwater Protection Zone 3