

Basingstoke and Deane Borough Council

Basingstoke and Deane Borough Council









Basingstoke and Deane Borough Council

Basingstoke and Deane Borough Council

Basingstoke and Deane Borough Council

Bradley Conservation Area Appraisal

Key

-  Conservation Area Boundary
-  Listed Building, Wall or Railing
-  Notable Building, Wall or Railing
-  Trees of Townscape Significance
-  Vista - important general view especially of the wider landscape setting
-  Viewpoint - to an important building or group of buildings
-  Open Area of Townscape Importance
-  1930's Red K6 Telephone Kiosk

Basingstoke and Deane Borough Council

O.S. Data reproduced with the permission of the controller of H.M.S.O Licence number LA077089
Unauthorised reproduction infringes Crown Copyright and may lead to prosecution or civil proceedings.

April 2000
Scale: NTS

