

Basingstoke and Deane Borough Council










Basingstoke and Deane Borough Council

Basingstoke and Deane Borough Council

Basingstoke and Deane Borough Council

# North End Conservation Area Appraisal

## Key

-  Conservation Area Boundary
-  Listed Building, Wall or Railing
-  Building, Wall or Railing within the curtilage of a Listed Building
-  Notable Building, Wall or Railing
-  Open Area of Townscape Importance
-  Trees of Townscape Significance
-  Landmark or point of interest
-  Vista - important general view especially of the wider landscape setting
-  Viewpoint - to an important building or group of buildings

**Basingstoke and Deane Borough Council**

O.S. Data reproduced with the permission of the controller of H.M.S.O Licence number LA077089  
Unauthorised reproduction infringes Crown Copyright and may lead to prosecution or civil proceedings.

April 2000  
Scale: NTS

