












Steventon Conservation Area Appraisal

Key

-  Conservation Area Boundary
-  Listed Building, Wall or Railing
-  Building or Wall within the curtilage of a Listed Building
-  Notable Building, Wall or Railing
-  Trees of Townscape Significance
-  Character Area
-  Focal Point - the centre of activity/uses/meeting place
-  Landmark or Point of Interest
-  Vista - important general view especially of the wider landscape setting
-  Viewpoint - to an important building or group of buildings
-  1930's Red K6 Telephone Kiosk

The Borough of Basingstoke and Deane

O.S data reproduced with the permission of the Controller of H.M.S.O Licence number LA077089
Unauthorised reproduction infringes Crown Copyright and may lead to prosecution or civil proceedings.

September 2001
Scale: NTS

