













Weston Corbett and
Weston Patrick
Conservation Area
Appraisal

Key

-  Conservation Area Boundary
-  Listed Building, Wall or Railing
-  Building or Wall within the curtilage of a Listed Building
-  Notable Building, Wall or Railing
-  Trees of Townscape Significance
-  Vista - important general view especially of the wider landscape setting
-  Viewpoint - to an important building or group of buildings
-  Open Area of Villagescape Significance
-  Open Area of Landscape Significance

Basingstoke and Deane Borough Council
O.S. Data reproduced with the permission of the controller of H.M.S.O. Licence number LA077989
Unauthorized reproduction infringes Crown Copyright and may lead to prosecution or civil proceedings.

August 2001 
Scale: NTS