










Worting Conservation Area Appraisal

Key

-  Conservation Area Boundary
-  Listed Building, Wall or Railing
-  Notable Building, Wall or Railing
-  Building, Wall or Railing within the curtilage of a Listed Building
-  Open Area of Townscape Importance
-  Trees of Townscape Significance
-  Landmark or Point of Interest
-  Vista - important general view especially of the wider landscape setting
-  Viewpoint - to an important building or group of buildings

Basingstoke and Deane Borough Council
© S. Data reproduced with the permission of the controller of H.M.S.O. Licence number LA077089
 Unauthorised reproduction infringes Crown Copyright and may lead to prosecution or civil proceedings.

April 2000
 Scale: NTS

