

## Flood Notes

### **1:30 Flood notes:**

The SW\_30\_300 relates to the approximate extent of flooding under a 1:30 year storm scenario with depths in excess of 300mm.

The SW\_30\_100 relates to the approximate extent of flooding under a 1:30 year storm scenario with depths in excess of 100mm.





### **1:200 Flood notes:**

The SW\_200\_300 relates to the approximate extent of flooding under a 1:200 year storm scenario with depths in excess of 300mm.





The SW\_200\_100 relates to the approximate extent of flooding under a 1:200 year storm scenario with depths in excess of 100mm.

## General Keys











### **1:30 Flood Key:**

Legend	
	EA Main River Line
	Detailed River Network - Centrelines
	SW_30_300
	SW_30_100











### **1:200 Flood Key:**

Legend	
	EA Main River Line
	Detailed River Network - Centrelines
	SW_200_300
	SW_200_100

### **Potential Risk from Watercourses Key:**

Legend	
	Monitoring Network
	Artificial Waterbodies: Canals
	River Waterbody Catchments
	EA Main River Line
	Basingstoke Flood Defence
	Basingstoke Canal
	EA Flood Zone 2
	EA Flood Zone 3
	EA Flood Warning Areas (Oct 2011)
	Detailed River Network

### **Historic Flood Risk Key:**

Legend	
	GW Flooding-Southern Water
	Southern Water Sewer Incidents Point
	EA GW Flooding-TW
	GW flooding-Southern Water
	Localised Flooding
	EA GW Flooding-Southern Water
	Critical Drainage Areas
	Upstream of Critical Drainage Areas
	TW Sewer Incidents Area
	HCC Recorded Flooding

### **Acronyms:**

**EA** – Environment Agency

**SW** – Surface Water

**GW** – Ground Water

**TW** – Thames Water

**HCC** – Hampshire County Council