

PUBLIC PATH EXTINGUISHMENT ORDER

HIGHWAYS ACT 1980

BASINGSTOKE AND DEANE BOROUGH COUNCIL

PARISH OF BASINGSTOKE, PART OF FOOTPATH 717 PUBLIC PATH EXTINGUISHMENT ORDER 2016

This Order is made by Basingstoke and Deane Borough Council ("the Council") under Section 118 of the Highways Act 1980 ("the 1980 Act") because it appears to the authority that the footpath described in paragraph 1 below is not needed for public use.

Hampshire County Council has been consulted and has consented to the making of the order as required by section 120(2) of the 1980 Act.

BY THIS ORDER:

- 1 The public right of way over the land situate at Parish of Basingstoke, Part of Footpath 717 shown by a continuous bold line between points A to B, and C to D on the map attached to this order as described in the Schedule to this order shall be extinguished with effect from the date this Order is confirmed.
- 2 This Order may be cited as The Basingstoke and Deane Borough Council (Parish of Basingstoke, Part of Footpath 717) Public Path Extinguishment Order 2016

SCHEDULE

PART 1

DESCRIPTION OF SITE OF EXISTING FOOTPATH

From SU 6399 5477 to SU 6447 5453

That part of Parish of Basingstoke, Part of Footpath 717 in the District of Basingstoke Deane Borough Council that commences at Point A on the order plan and proceeds in a south east direction to Point B.

A total length of approximately 565 metres.

From SU 6485 5432 to SU 6488 5434



That part of Parish of Basingstoke, Part of Footpath 717 in the District of Basingstoke Deane Borough Council that commences at Point C on the order plan and proceeds in a north east direction to Point D

A total length of approximately 40 metres.

NOTE: ALL LENGTHS ARE APPROXIMATE

Dated this 10th day of May 2016

THE COMMON SEAL of BASINGSTOKE)
AND DEANE BOROUGH COUNCIL was)
hereby affixed in the presence of:)



This Order is confirmed as an unopposed Order this day of 2016

THE COMMON SEAL of BASINGSTOKE)
AND DEANE BOROUGH COUNCIL was)
hereby affixed in the presence of:)

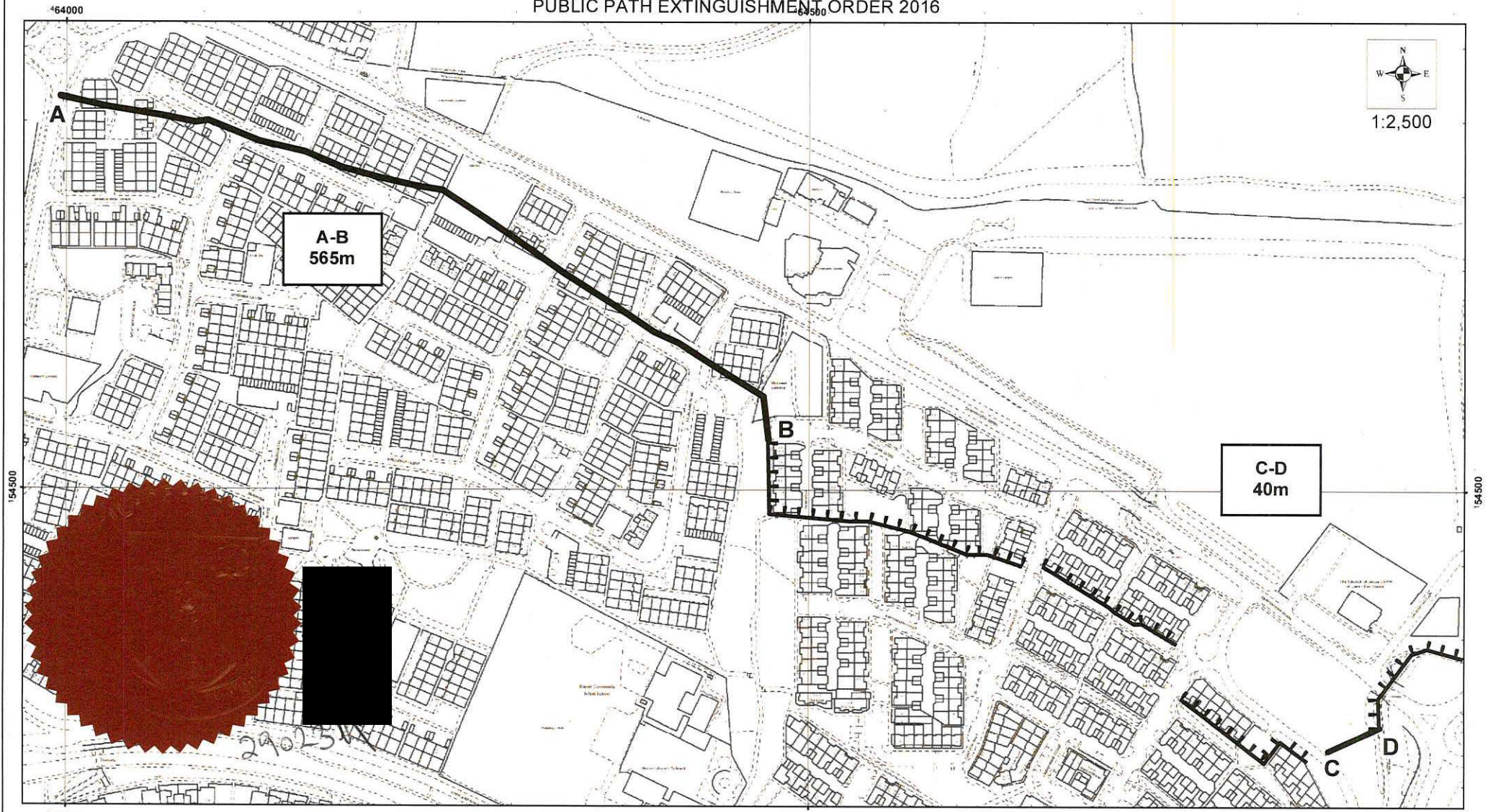
BASINGSTOKE AND DEANE BOROUGH COUNCIL

HIGHWAYS ACT 1980, SECTION 118

MAP REFERRED TO IN THE HAMPSHIRE

PARISH OF BASINGSTOKE, PART OF FOOTPATH 717



PUBLIC PATH EXTINGUISHMENT ORDER 2016



1:2,500

A-B
565m

C-D
40m

LEGEND
FOOTPATH TO BE DELETED SHOWN: 
EXISTING FOOTPATH TO BE RETAINED SHOWN: 

THE COMMON SEAL OF BASINGSTOKE AND DEANE BOROUGH COUNCIL WAS HEREUNTO AFFIXED IN THE PRESENCE OF:
..... AUTHORIZED SIGNATORY
DATE:

MAP PRODUCED FROM DIGITAL DATA SUPPLIED BY ORDNANCE SURVEY 2015
REPRODUCED FROM THE O.S. MAPPING WITH THE PERMISSION OF THE CONTROLLER OF HMSO © CROWN. UNAUTHORISED REPRODUCTION INFRINGES © CROWN AND MAY LEAD TO PROSECUTION OR CIVIL PROCEEDINGS. HCC LICENCE No 100019180 DATE 10.12.15