




30003



• All dimensions in millimetres unless otherwise stated.

- KEY
-  existing double yellow lines
  -  proposed double yellow lines (No waiting at any time)
  -  bus stop cage markings

### Traffic Regulation Order

Rev	Description	Date

© Crown Copyright and database rights 2011 Ordnance Survey LA100019356.

#### PROJECT INFORMATION

**PARK PREWETT ROAD AND ADJACENT AREAS**  
**ROOKSDOWN**

Scale	Checked by	Date
nts	SK	05.10.2017
Plotted at	Drawn by	Date
A3	ARM	Aug 17



COMMUNITY SERVICES  
BASINGSTOKE AND DEANE  
BOROUGH COUNCIL  
CIVIC OFFICES  
LONDON ROAD, BASINGSTOKE  
HAMPSHIRE, RG21 4AH  
☎ (01256) 844844  
☎ (01256) 845200  
🌐 www.basingstoke.gov.uk  
✉ communityservices@basingstoke.gov.uk

Drawing number  
**CDR-009-003-RKD-01**

