

PUBLIC PATH EXTINGUISHMENT ORDER
HIGHWAYS ACT 1980
BASINGSTOKE AND DEANE BOROUGH COUNCIL

BASINGSTOKE AND DEANE BOROUGH COUNCIL, PART OF FOOTPATH 701
PUBLIC PATH EXTINGUISHMENT ORDER 2020

This Order is made by Basingstoke and Deane Borough Council (“the Council”) under Section 118 of the Highways Act 1980 (“the 1980 Act”) because it appears to the authority that the footpath described in paragraph 1 below is not needed for public use.

Hampshire County Council has been consulted and has consented to the making of the order as required by section 120(2) of the 1980 Act.

BY THIS ORDER:

- 1 The public right of way over the land situate in the Borough of Basingstoke and Deane, Part of Footpath 701 shown by a continuous bold line between points A to B on the map attached to this order as described in the Schedule to this order shall be extinguished with effect from the date this Order is confirmed.

- 2 This Order may be cited as The Basingstoke and Deane Borough Council (Part of Footpath 701) Public Path Extinguishment Order 2020

SCHEDULE
PART 1

DESCRIPTION OF SITE OF EXISTING FOOTPATH

From SU 6075 4844 to SU 6083 4814


That part of Basingstoke and Deane Borough Council, Part of Footpath 701 Public Path Extinguishment that commences at Point A on the order plan and proceeds in a south east direction to Point B.

A total length of approximately 320 metres.

NOTE: ALL LENGTHS ARE APPROXIMATE

Dated this 10 day of DECEMBER 2020


THE COMMON SEAL of BASINGSTOKE)
AND DEANE BOROUGH COUNCIL was)
hereby affixed in the presence of:)



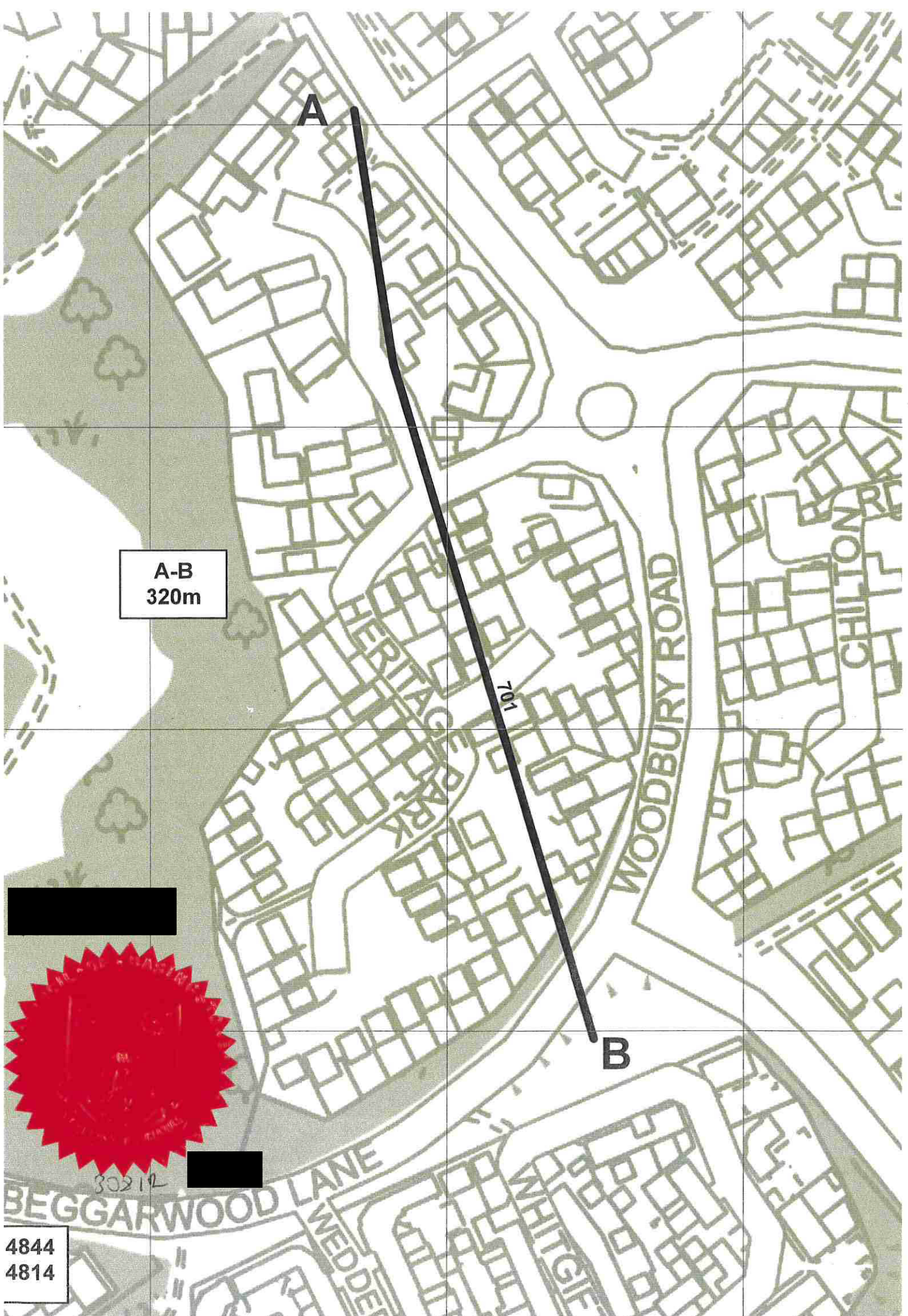
30812

This Order is confirmed as an unopposed Order this 22 day of April 2021


THE COMMON SEAL of BASINGSTOKE)
AND DEANE BOROUGH COUNCIL was)
hereby affixed in the presence of:)



30929



A-B
320m



4844
4814

30212