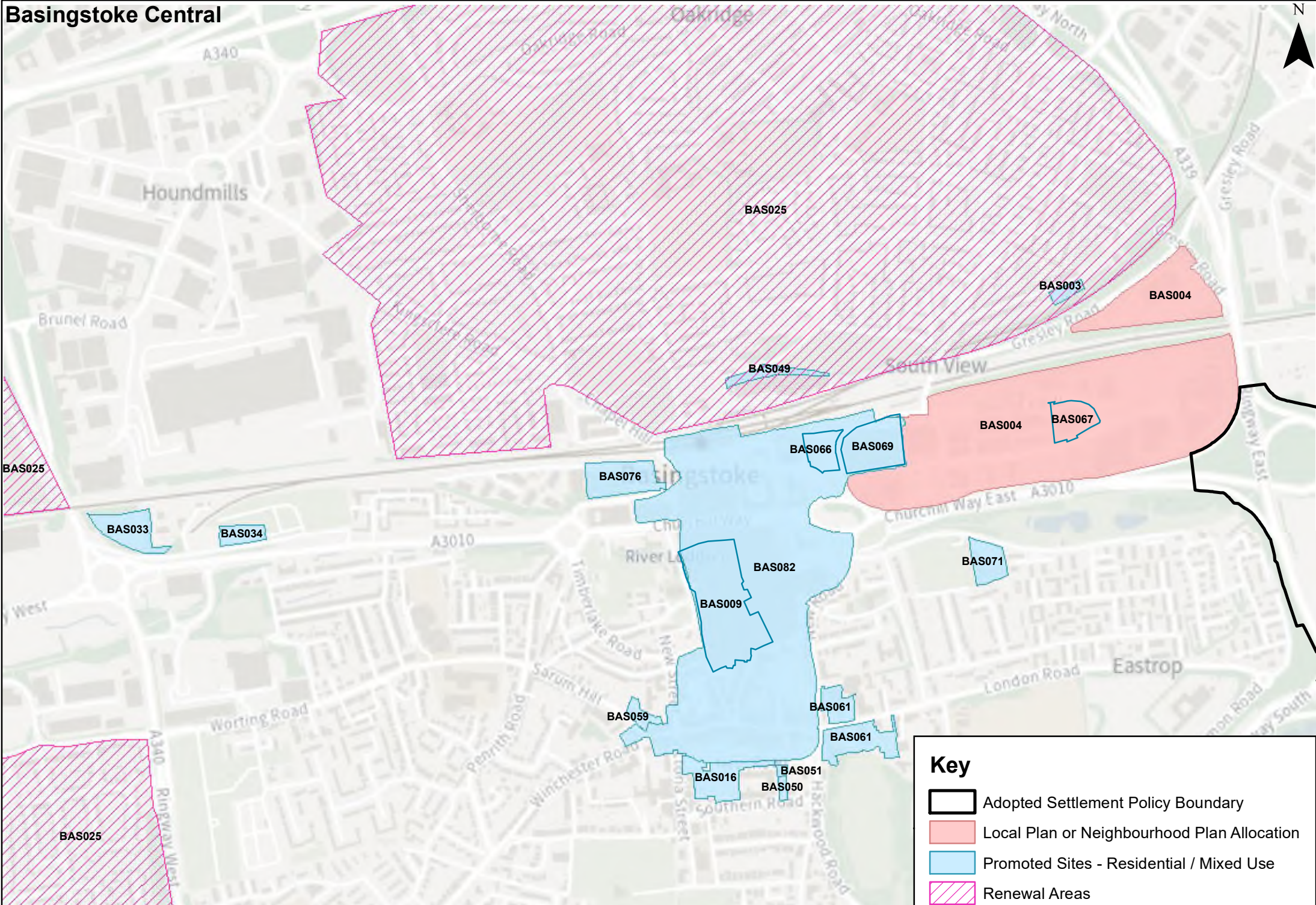




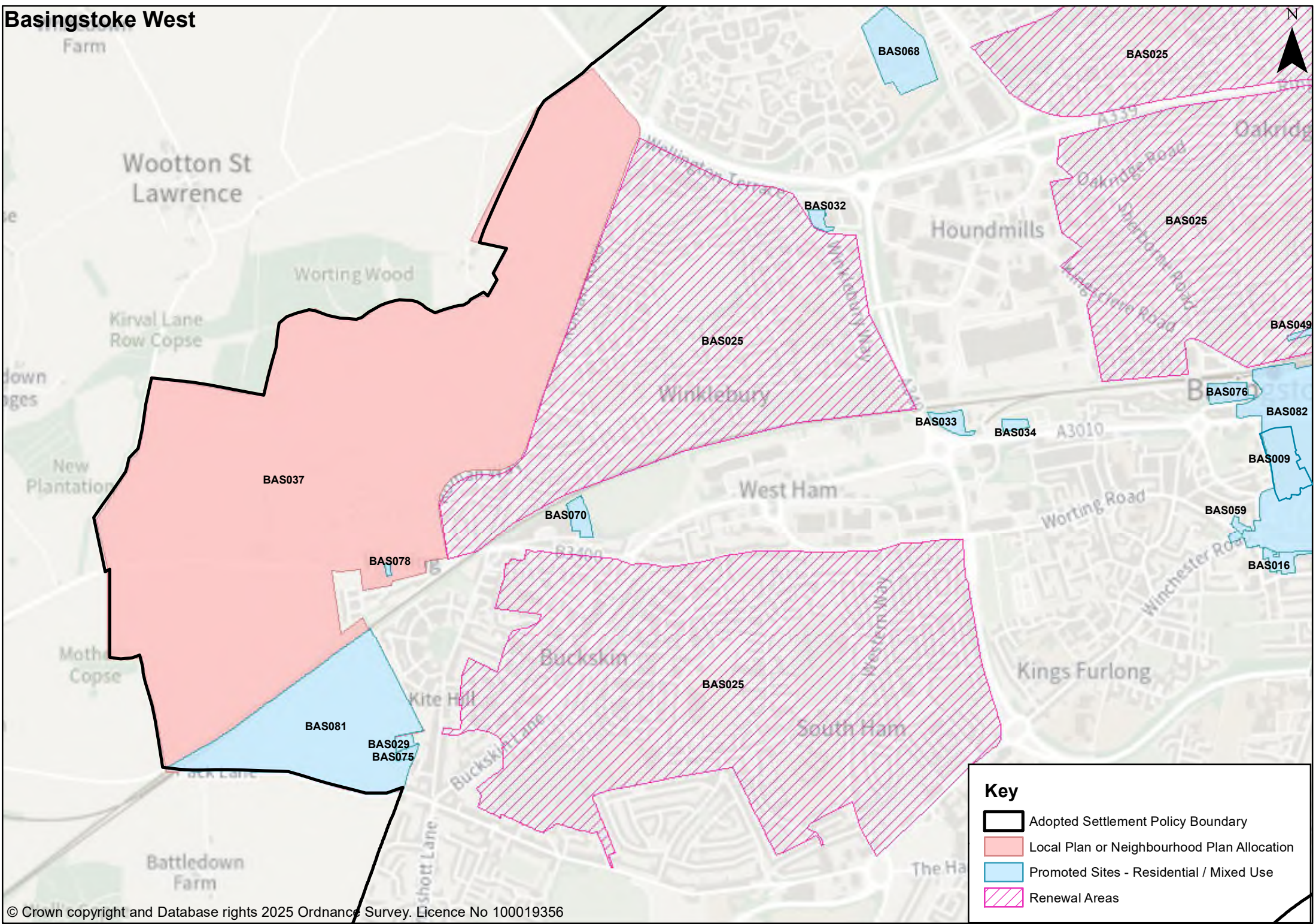
# Basingstoke Central



**Key**

-  Adopted Settlement Policy Boundary
-  Local Plan or Neighbourhood Plan Allocation
-  Promoted Sites - Residential / Mixed Use
-  Renewal Areas

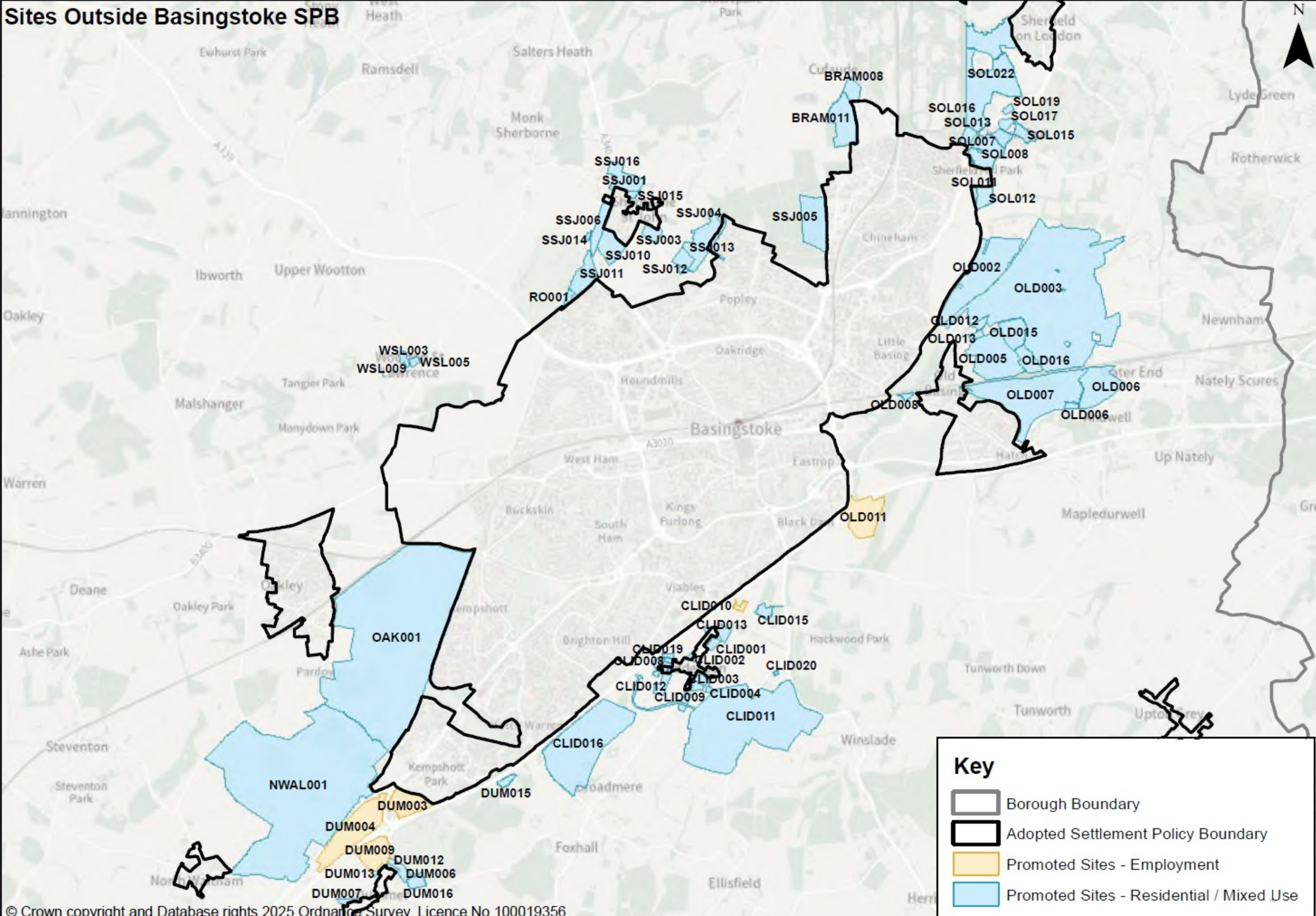
# Basingstoke West



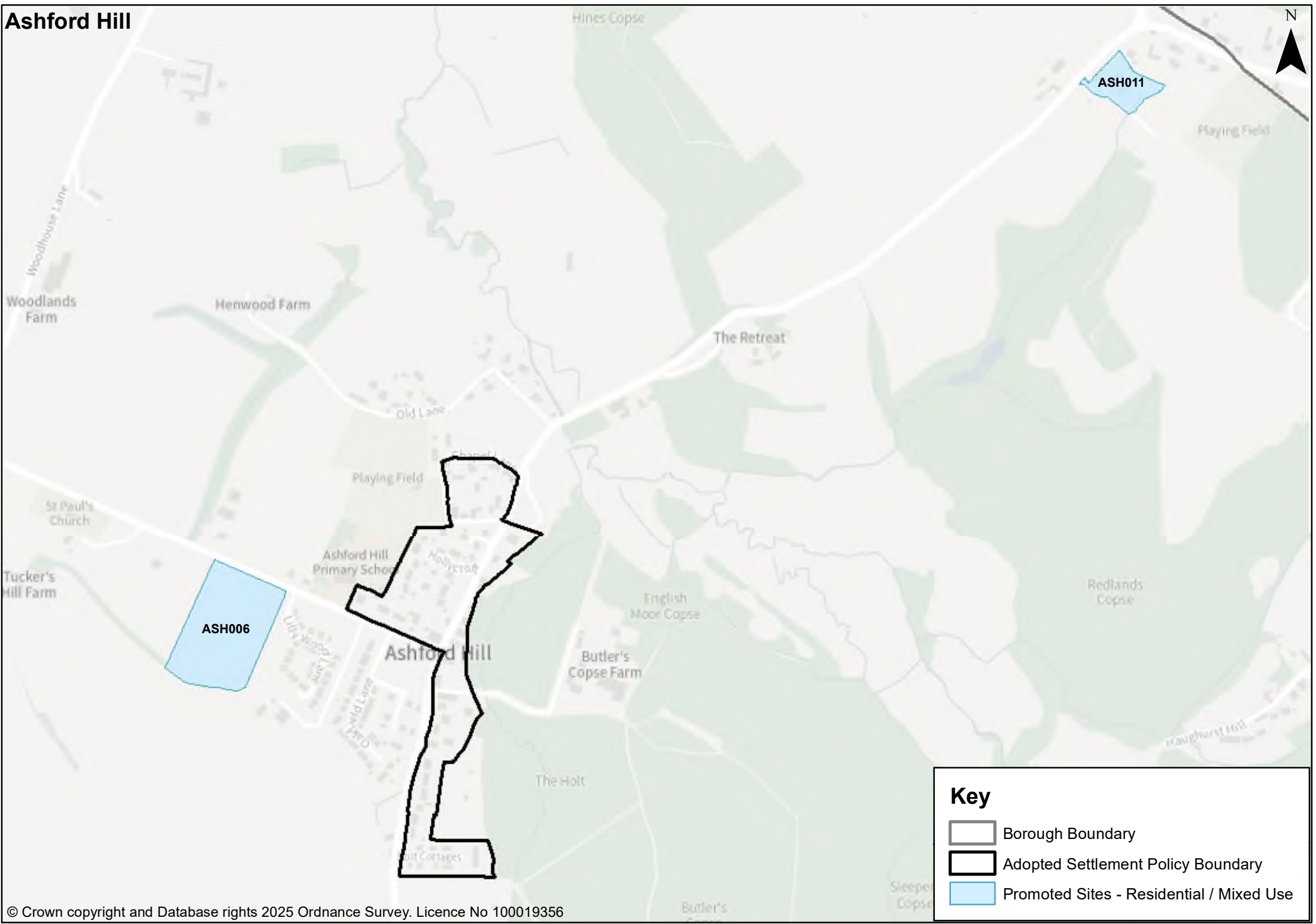
**Key**

- Adopted Settlement Policy Boundary
- Local Plan or Neighbourhood Plan Allocation
- Promoted Sites - Residential / Mixed Use
- Renewal Areas




# Sites Outside Basingstoke SPB



# Ashford Hill



**Key**

-  Borough Boundary
-  Adopted Settlement Policy Boundary
-  Promoted Sites - Residential / Mixed Use



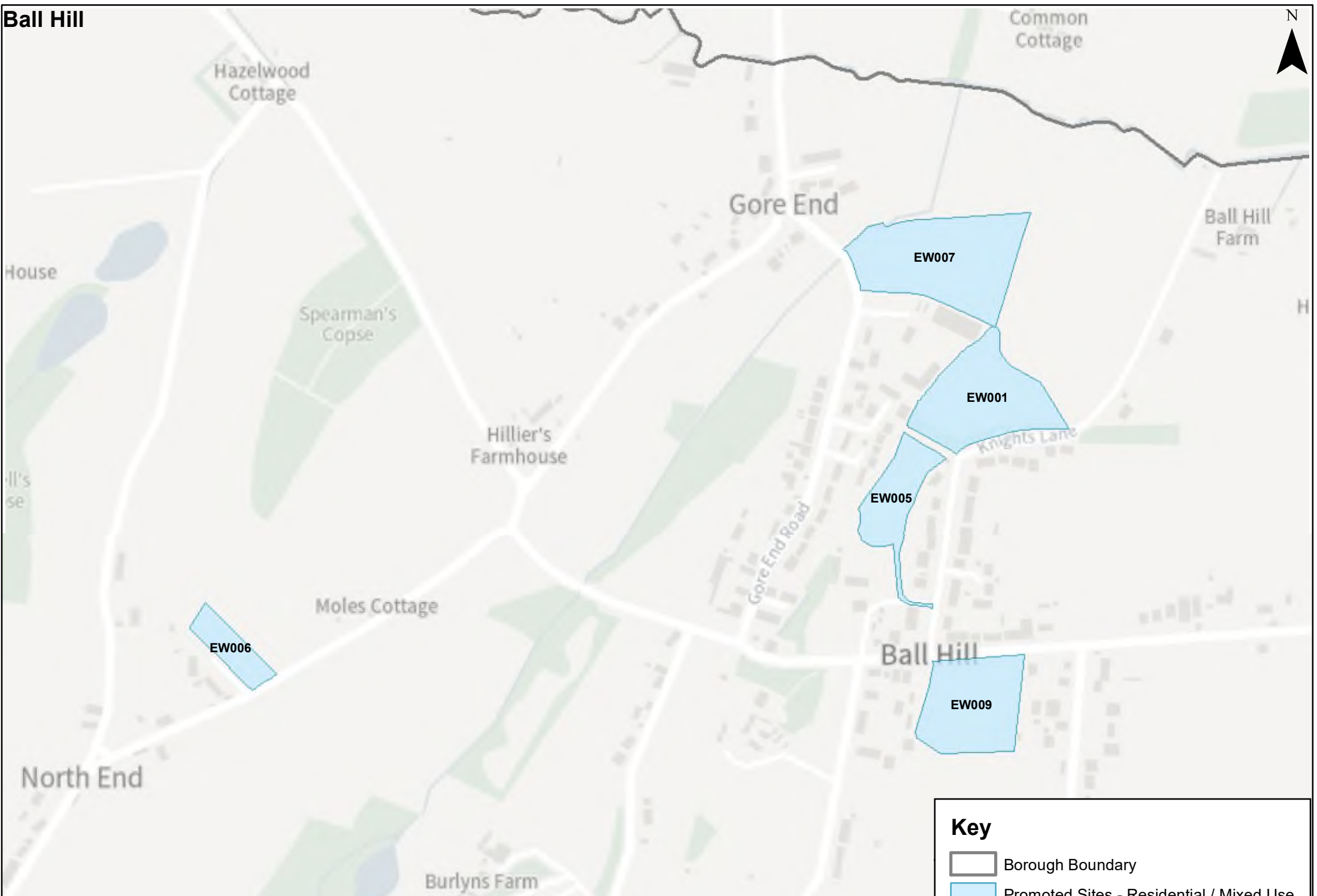
Axford

PCAN004


**Key**

 Promoted Sites - Residential / Mixed Use

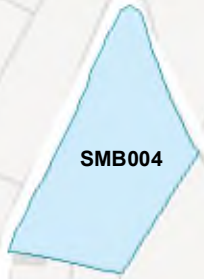
# Ball Hill



**Key**

-  Borough Boundary
-  Promoted Sites - Residential / Mixed Use

Binley



SMB004

Great Eastwards

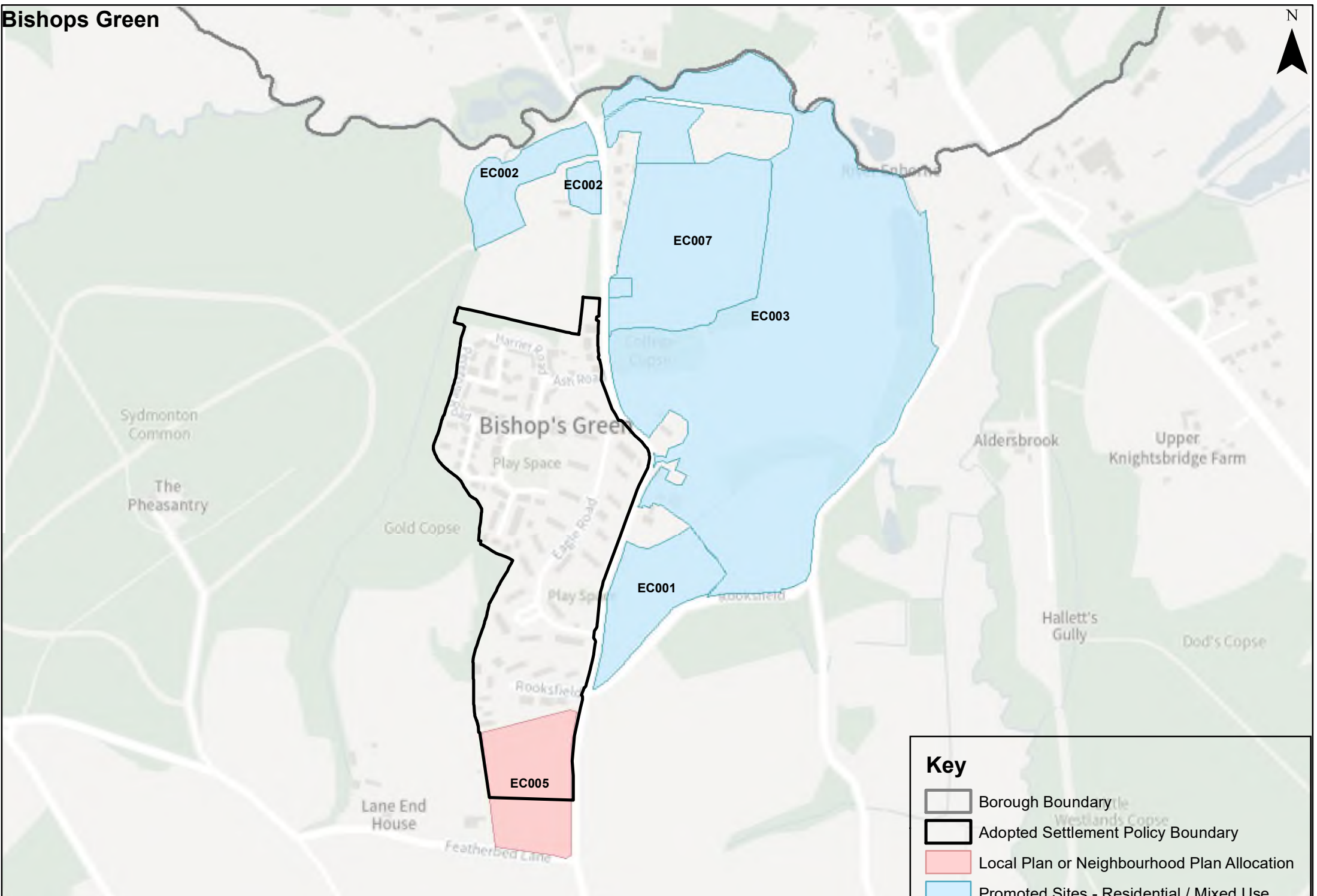
Pit Croft Copse

Binley





**Key**

 Promoted Sites - Residential / Mixed Use

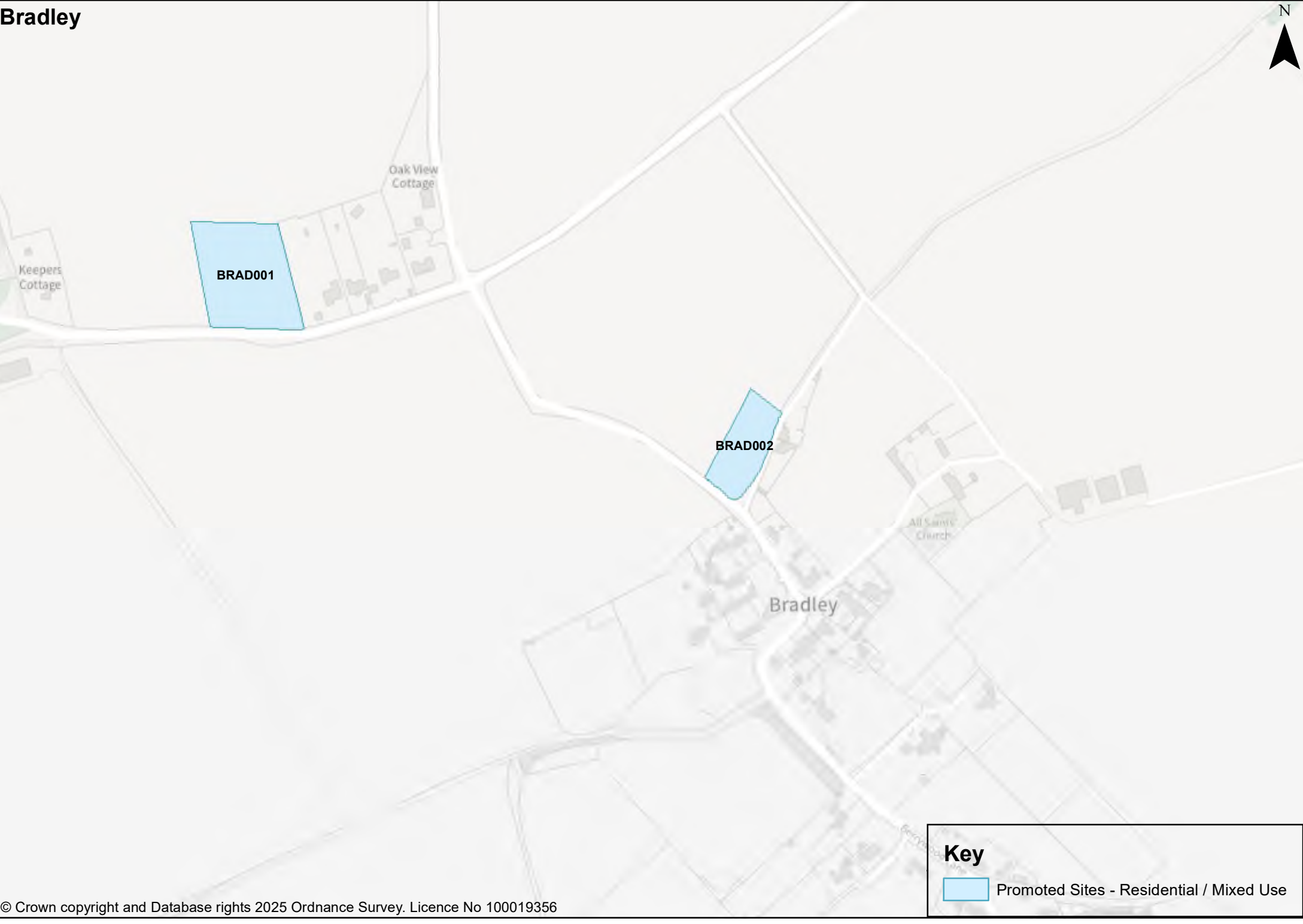
# Bishops Green



**Key**

-  Borough Boundary
-  Adopted Settlement Policy Boundary
-  Local Plan or Neighbourhood Plan Allocation
-  Promoted Sites - Residential / Mixed Use

# Bradley




**BRAD001**

**BRAD002**

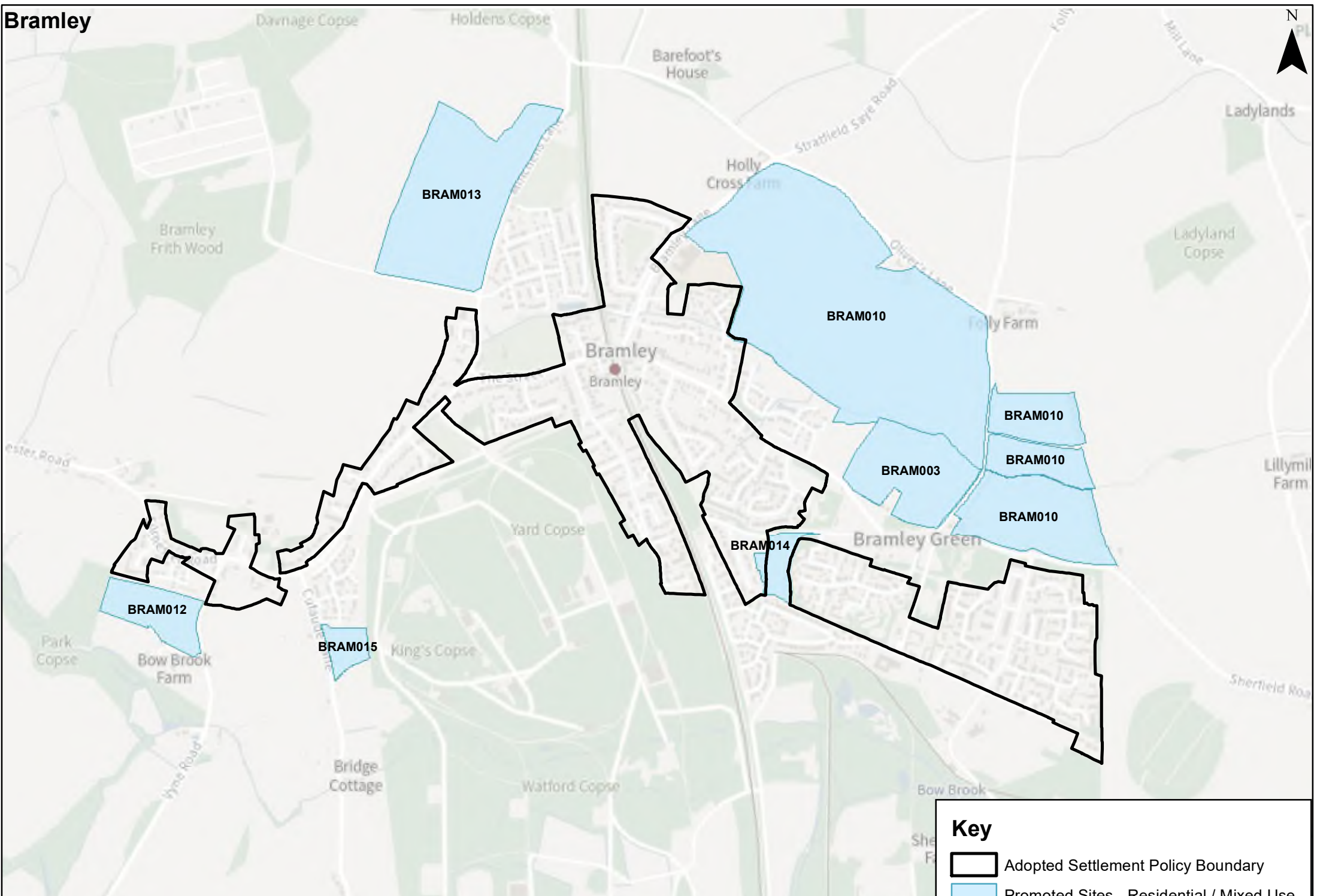
Bradley

All Saints Church



### Key

 Promoted Sites - Residential / Mixed Use

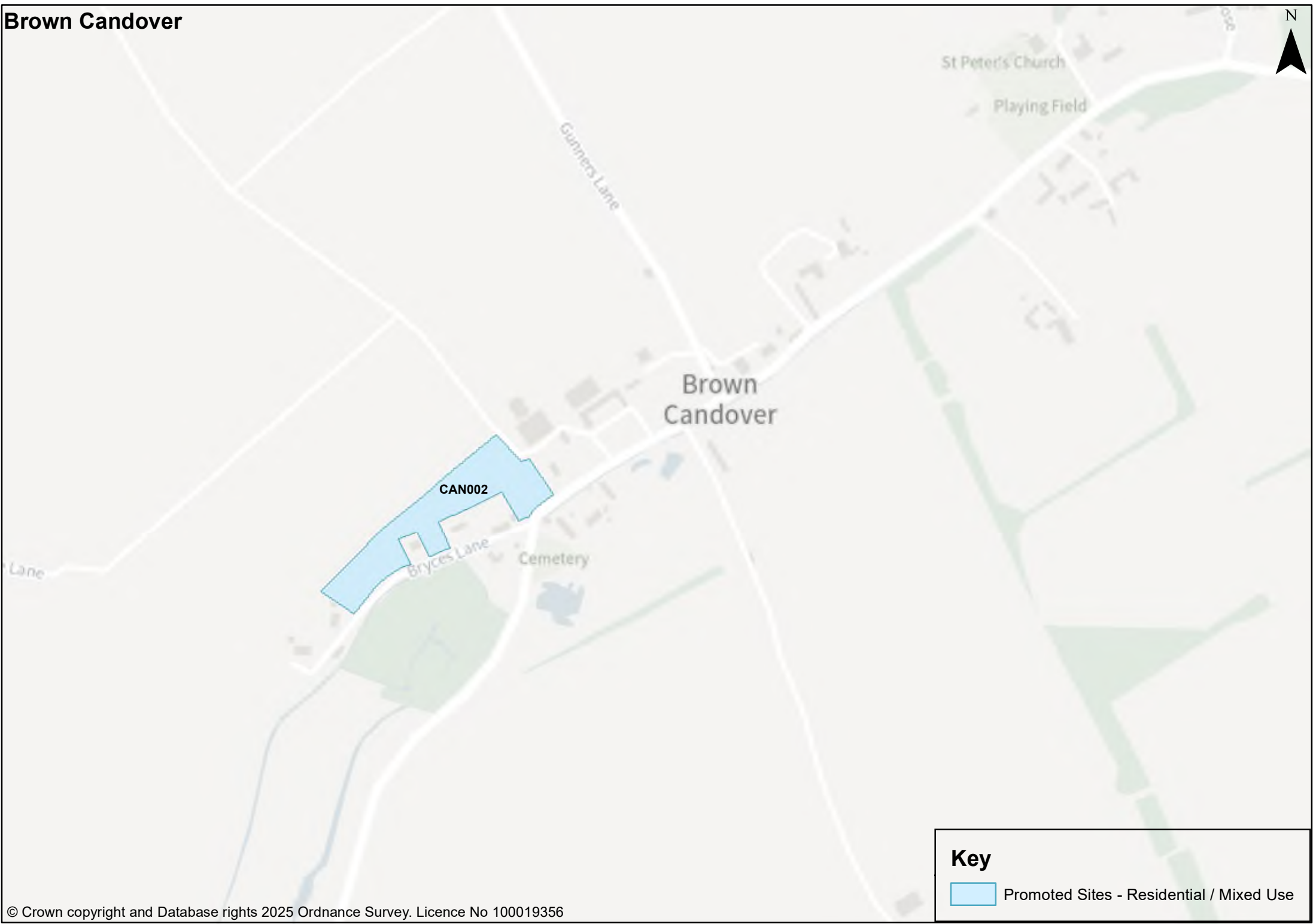
# Bramley




**Key**

-  Adopted Settlement Policy Boundary
-  Promoted Sites - Residential / Mixed Use

# Brown Candover



**Key**

 Promoted Sites - Residential / Mixed Use

# Browninghill Green

Witches' Gully

St Stephen's Church

Lower Church Farm

The Moor's Copse

BGH004

Browninghill Green

N

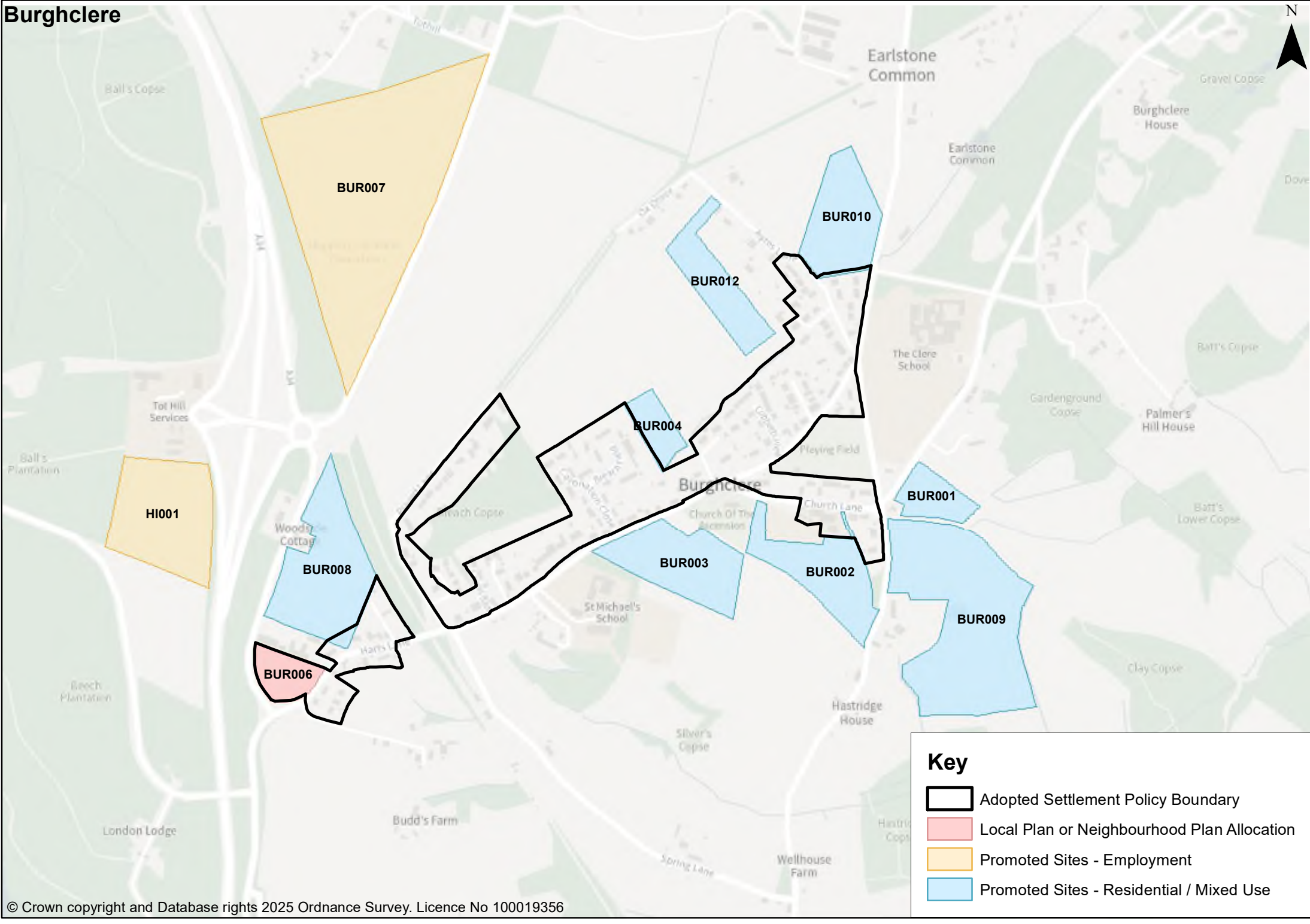


## Key







Promoted Sites - Residential / Mixed Use

# Burghclere



### Key

-  Adopted Settlement Policy Boundary
-  Local Plan or Neighbourhood Plan Allocation
-  Promoted Sites - Employment
-  Promoted Sites - Residential / Mixed Use




WSL009

WSL002

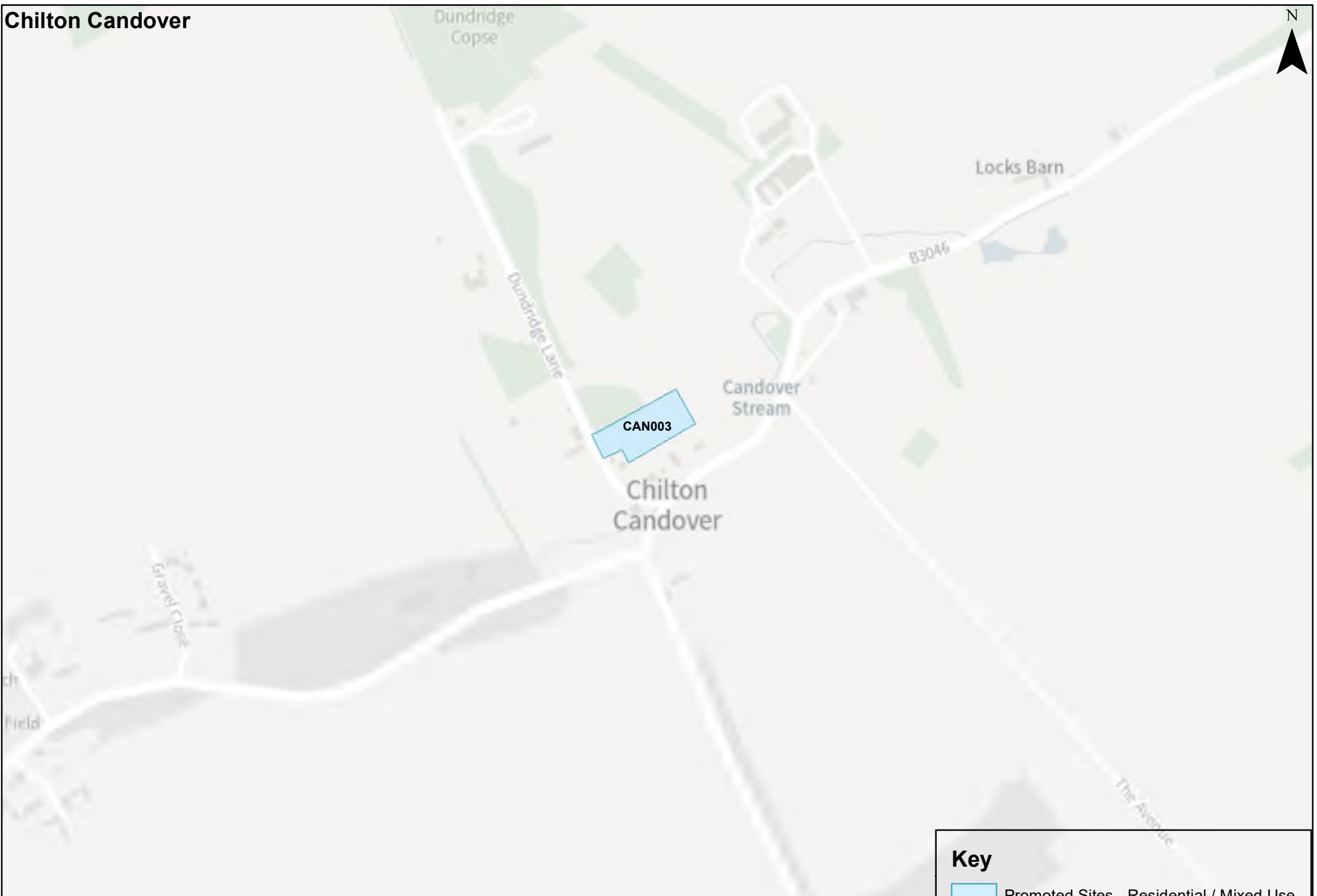
WSL001

Ramsdell

**Key**

 Promoted Sites - Residential / Mixed Use

# Chilton Candover



**CAN003**

Chilton  
Candover

Candover  
Stream

Locks Barn

B3046

Dundridge Lane

Dundridge  
Copse

Gravel Close

ch  
Field

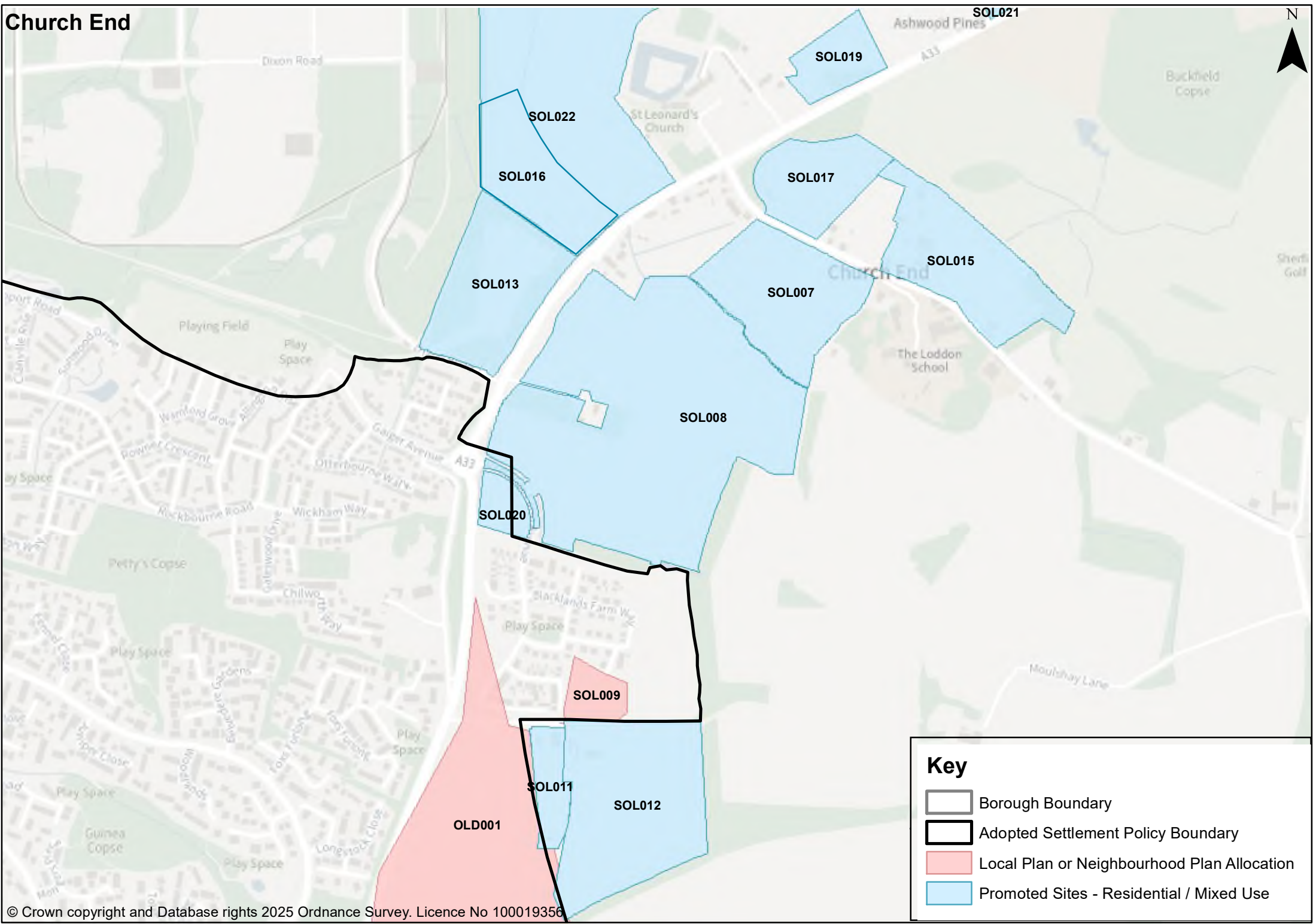
The Avenue

## Key







Promoted Sites - Residential / Mixed Use

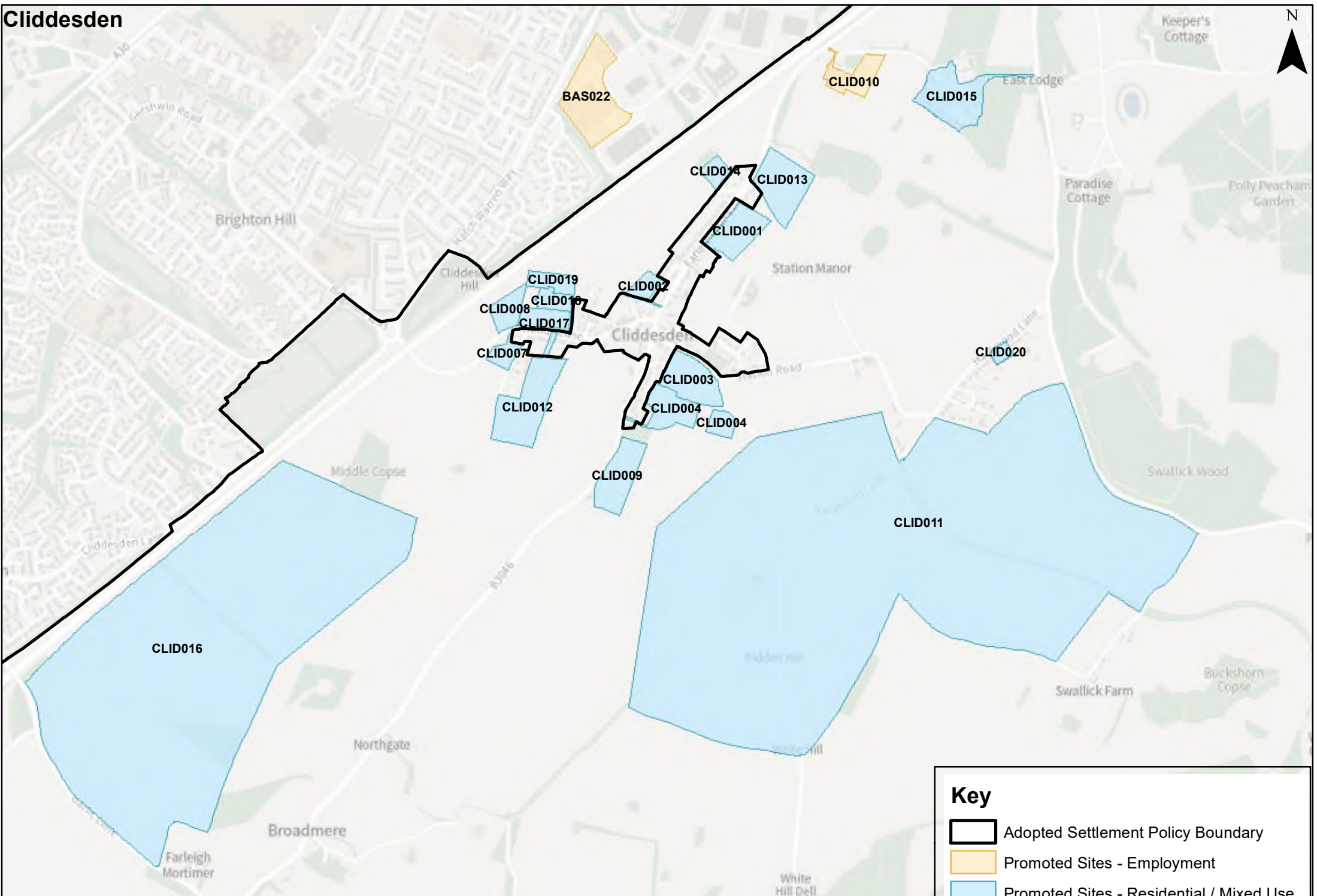
# Church End



**Key**

-  Borough Boundary
-  Adopted Settlement Policy Boundary
-  Local Plan or Neighbourhood Plan Allocation
-  Promoted Sites - Residential / Mixed Use

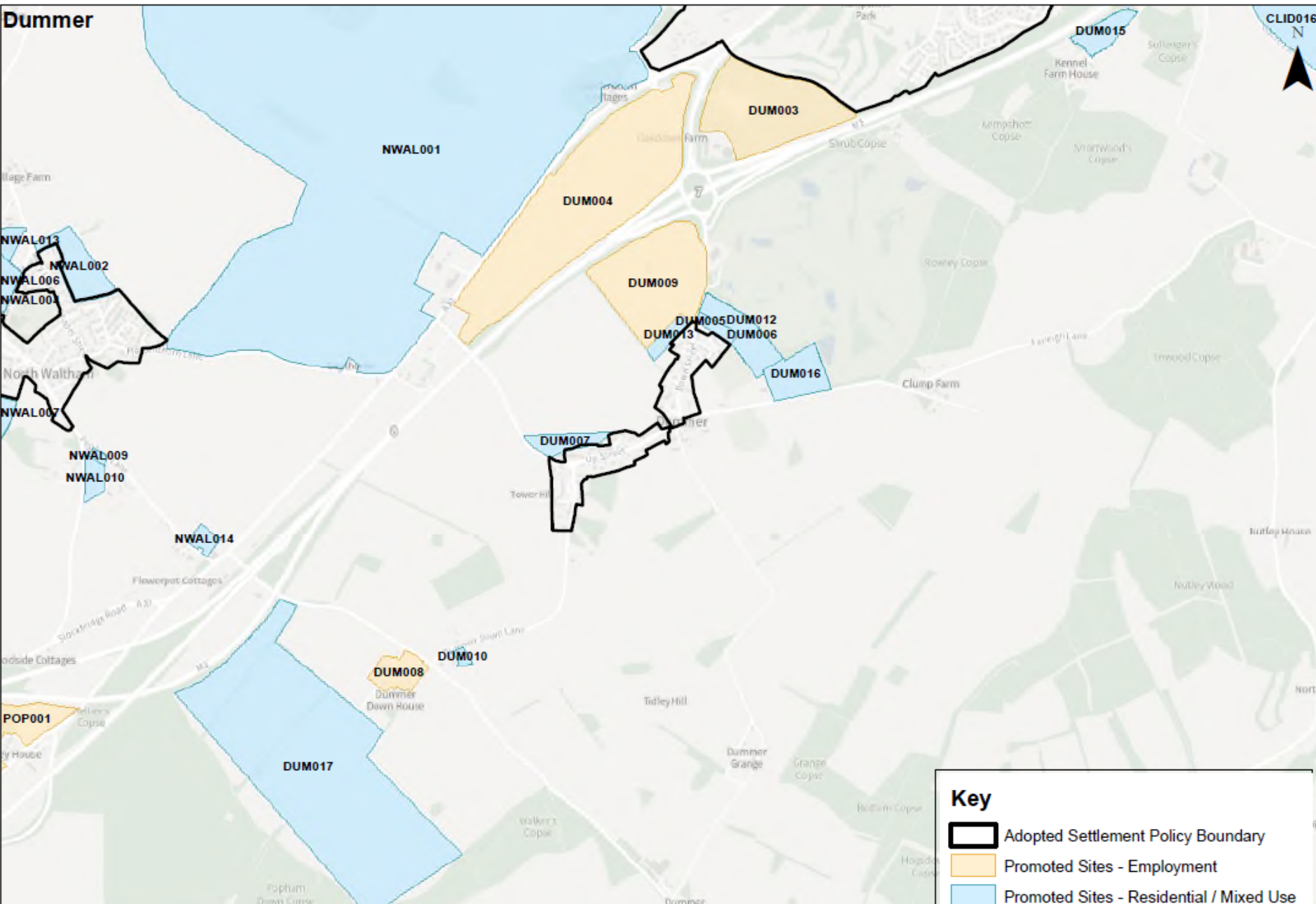
# Cliddesden



**Key**

-  Adopted Settlement Policy Boundary
-  Promoted Sites - Employment
-  Promoted Sites - Residential / Mixed Use

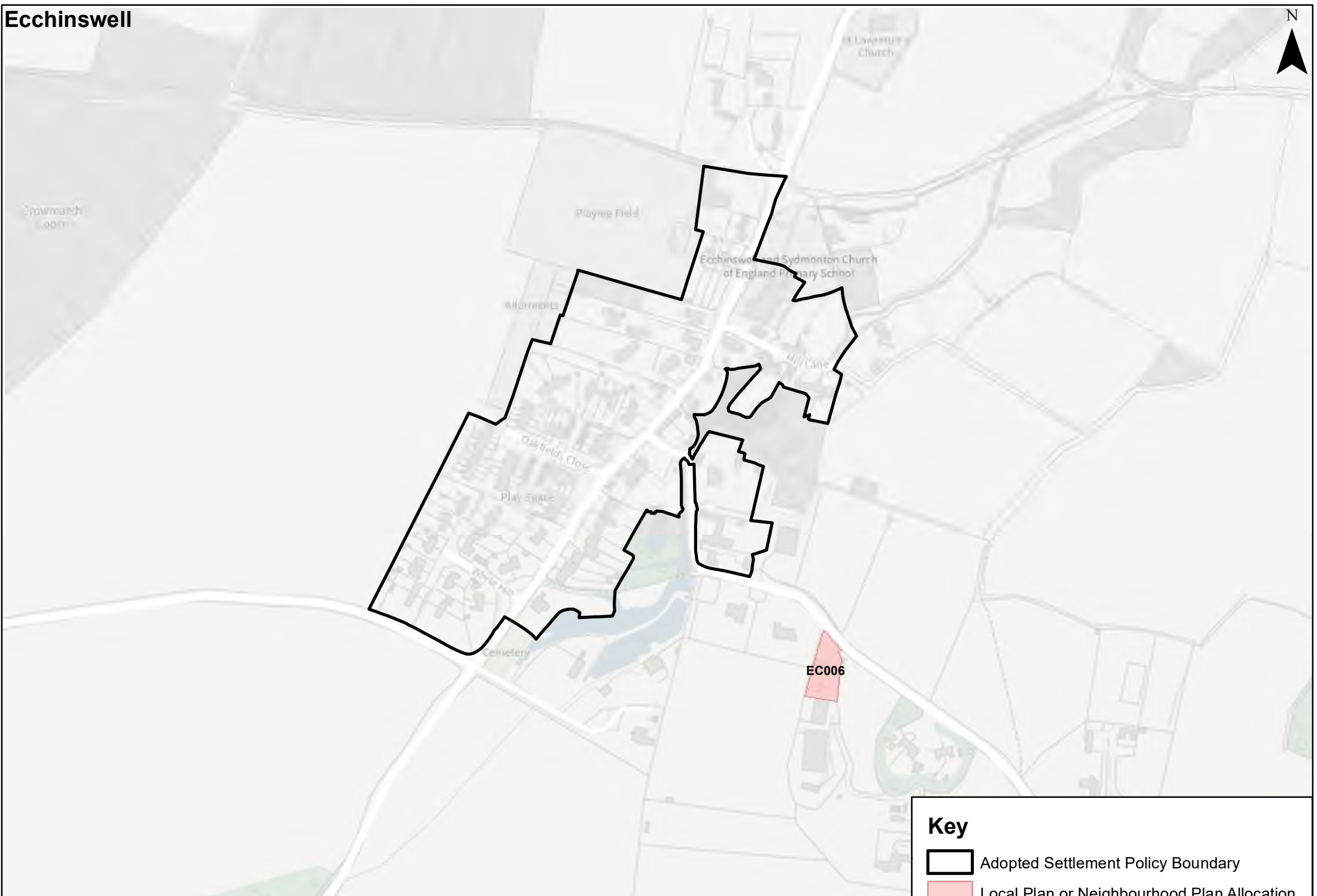
# Dummer





**Key**

- Adopted Settlement Policy Boundary
- Promoted Sites - Employment
- Promoted Sites - Residential / Mixed Use

# Ecchinswell



**Key**

-  Adopted Settlement Policy Boundary
-  Local Plan or Neighbourhood Plan Allocation



Ellisfield

EL001

St Martin's Church

Church

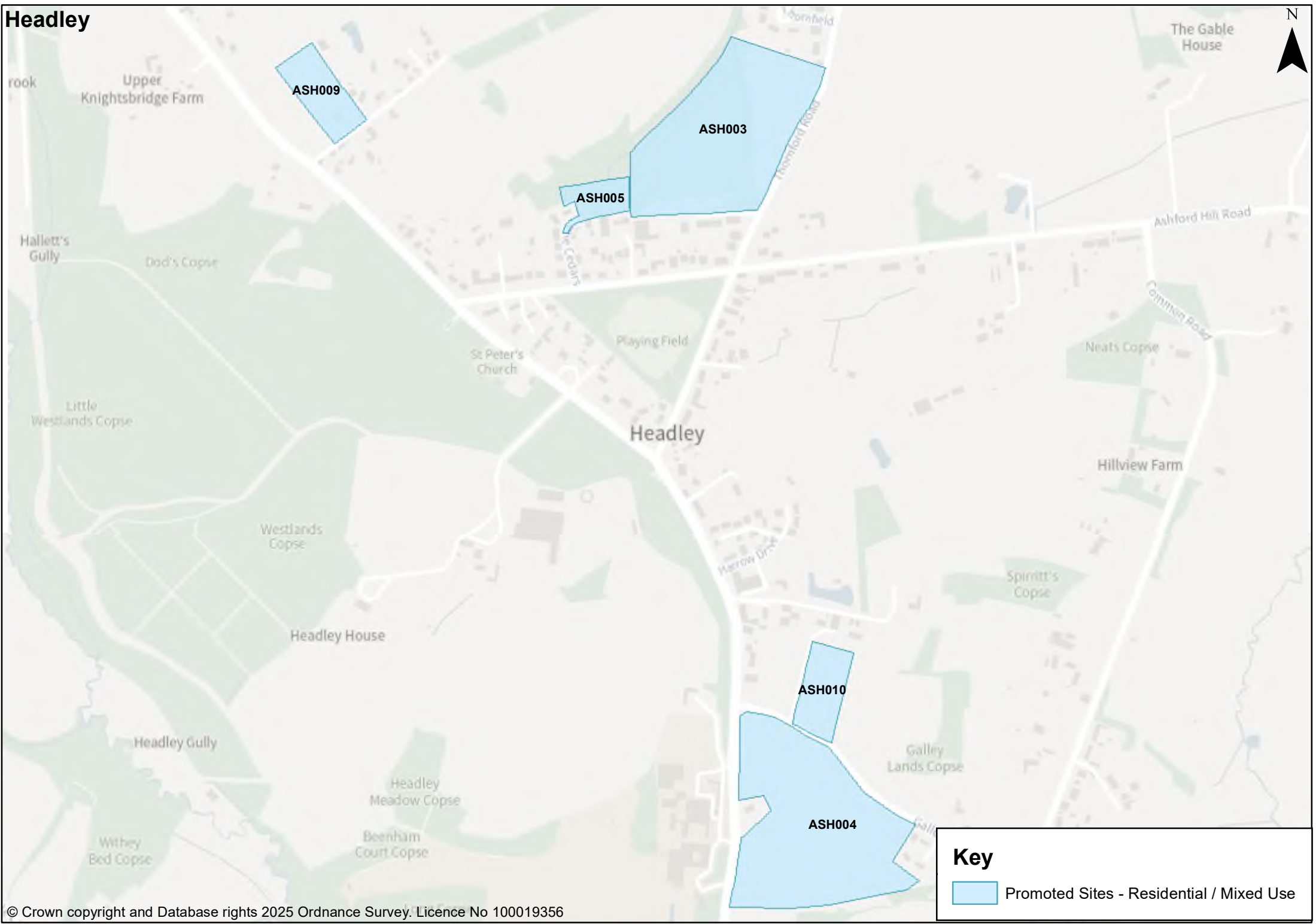
**Key**




Promoted Sites - Residential / Mixed Use

# Headley

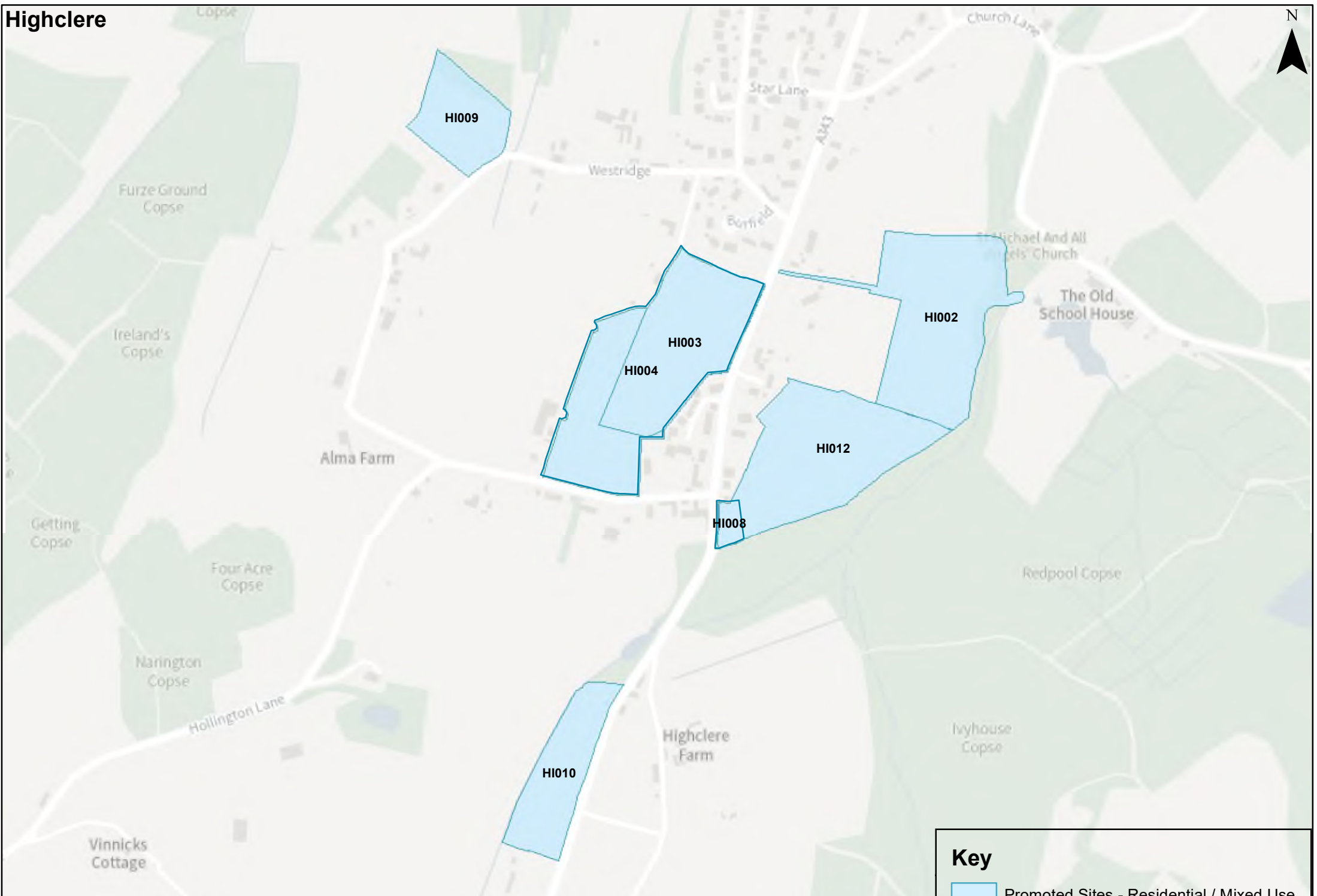
N



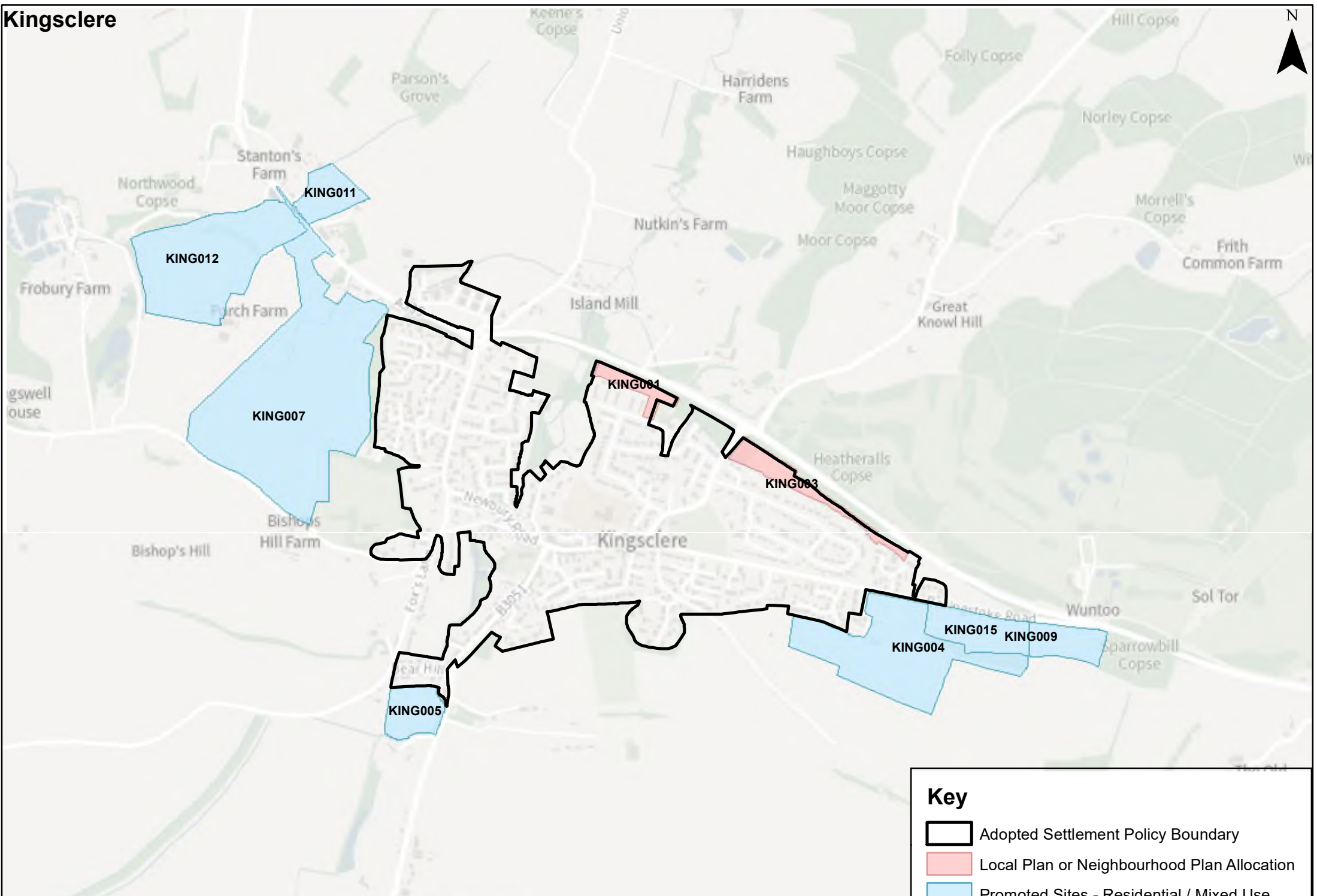
**Key**

 Promoted Sites - Residential / Mixed Use




# Highclere



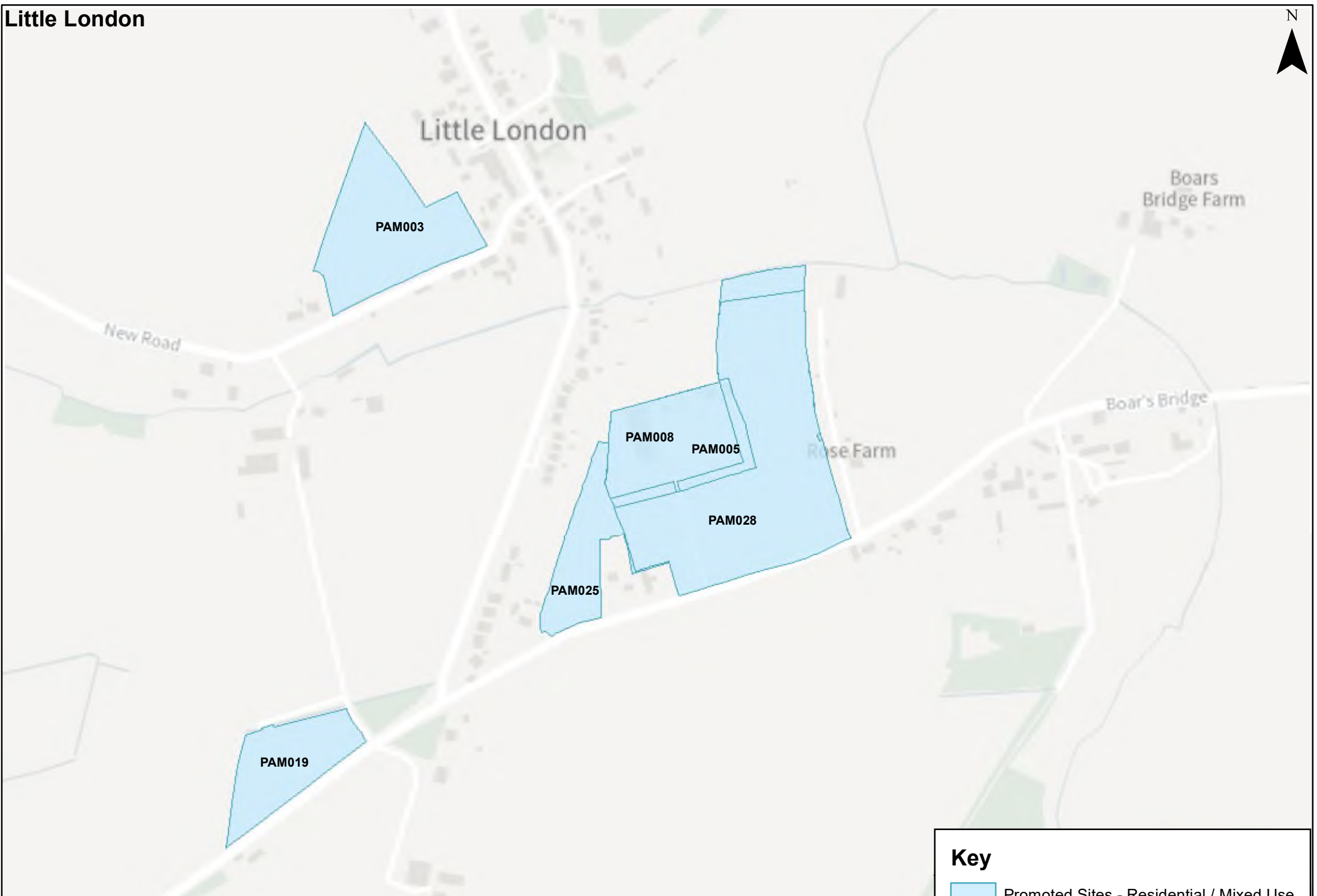
# Kingsclere



**Key**

-  Adopted Settlement Policy Boundary
-  Local Plan or Neighbourhood Plan Allocation
-  Promoted Sites - Residential / Mixed Use

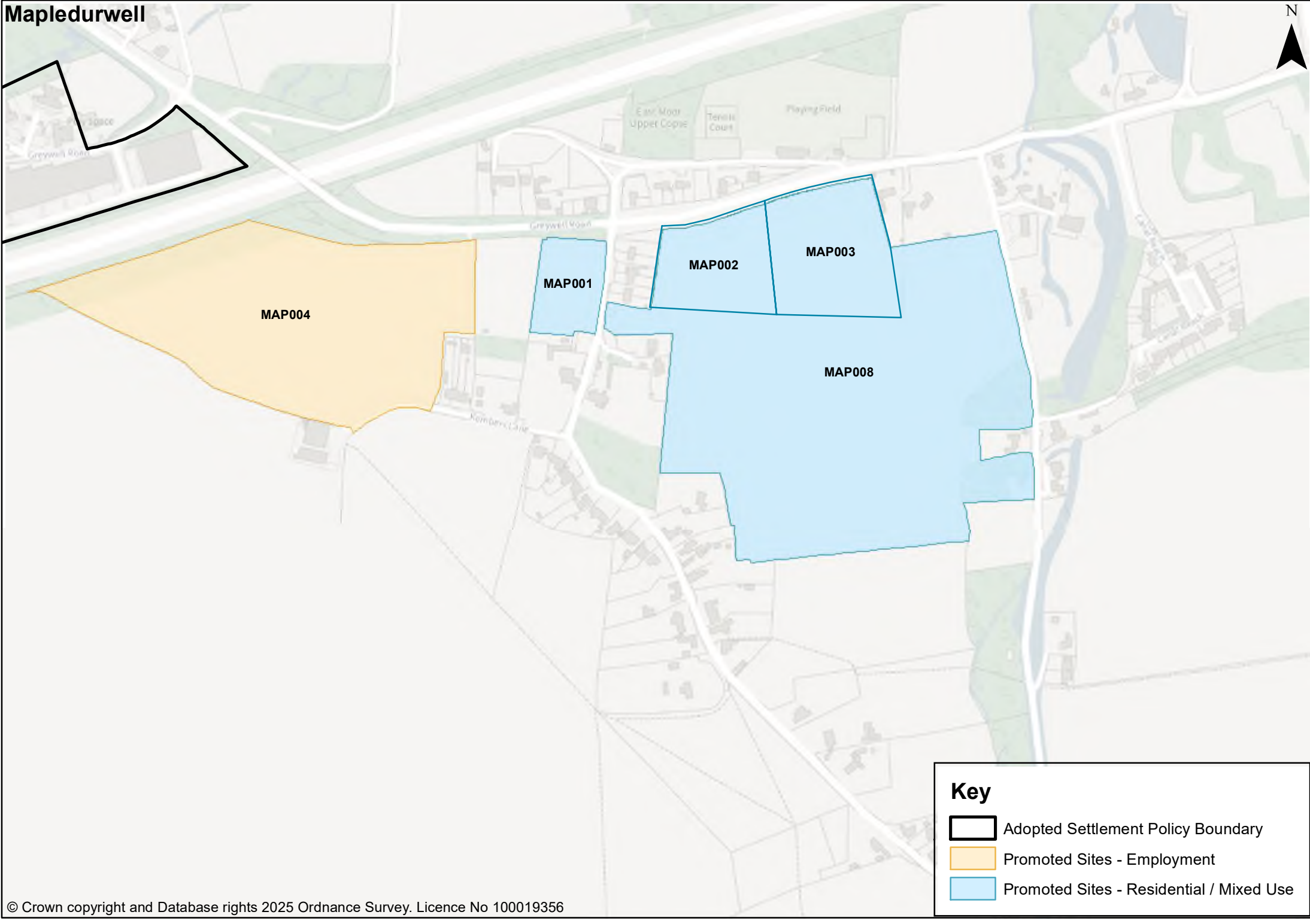
# Little London



**Key**

 Promoted Sites - Residential / Mixed Use

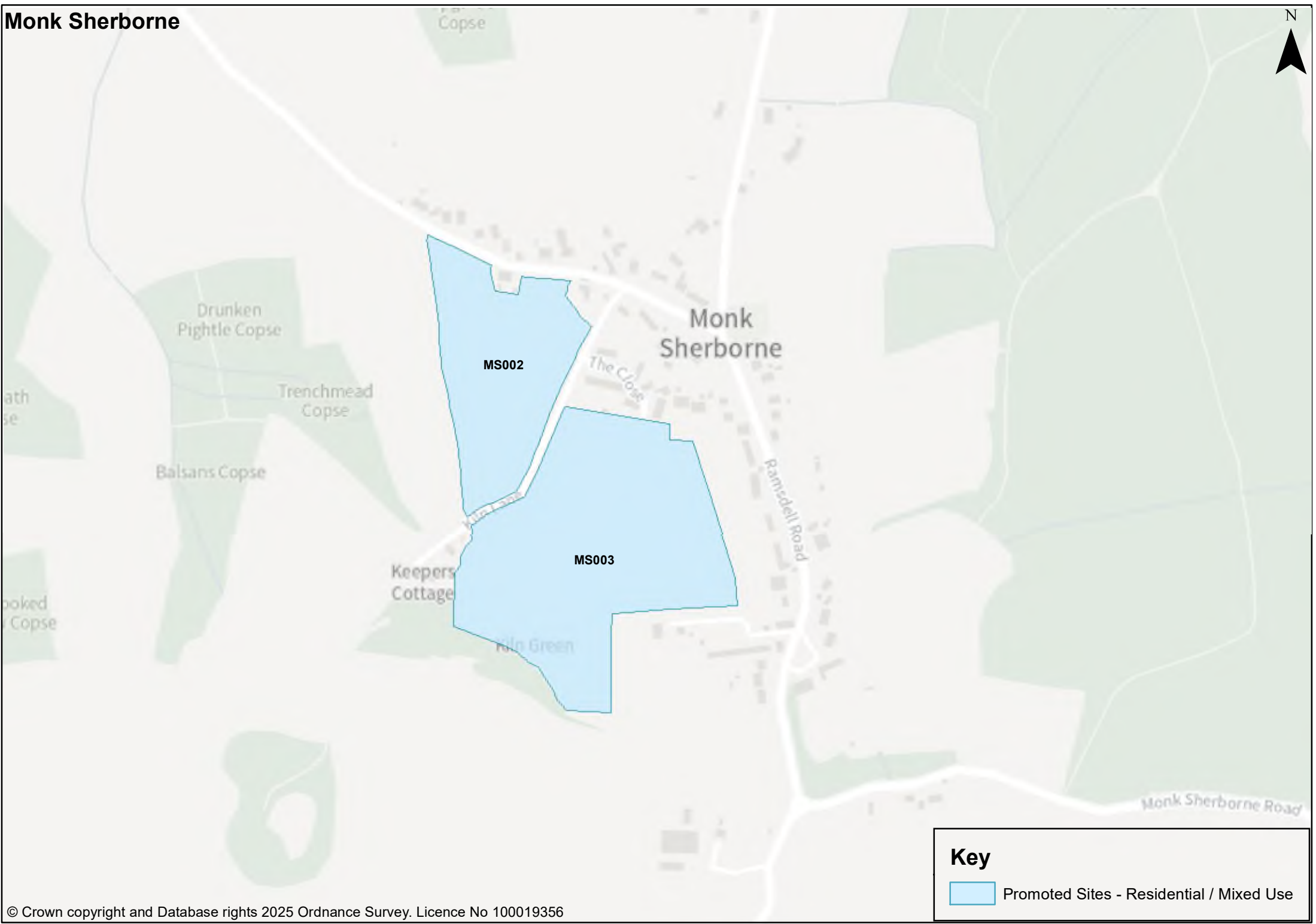
# Mapledurwell



**Key**

-  Adopted Settlement Policy Boundary
-  Promoted Sites - Employment
-  Promoted Sites - Residential / Mixed Use


# Monk Sherborne



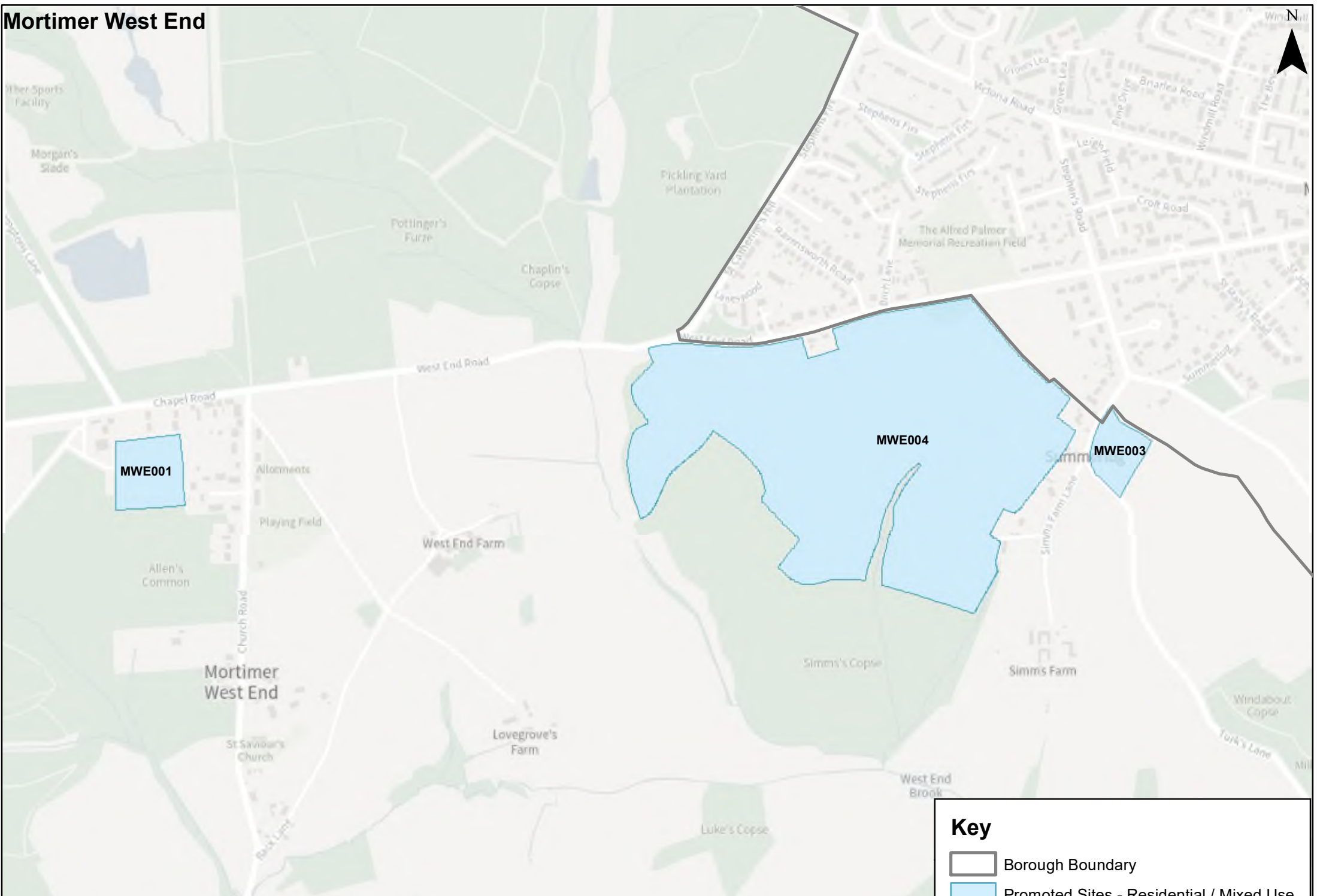
**MS002**

**MS003**



### Key

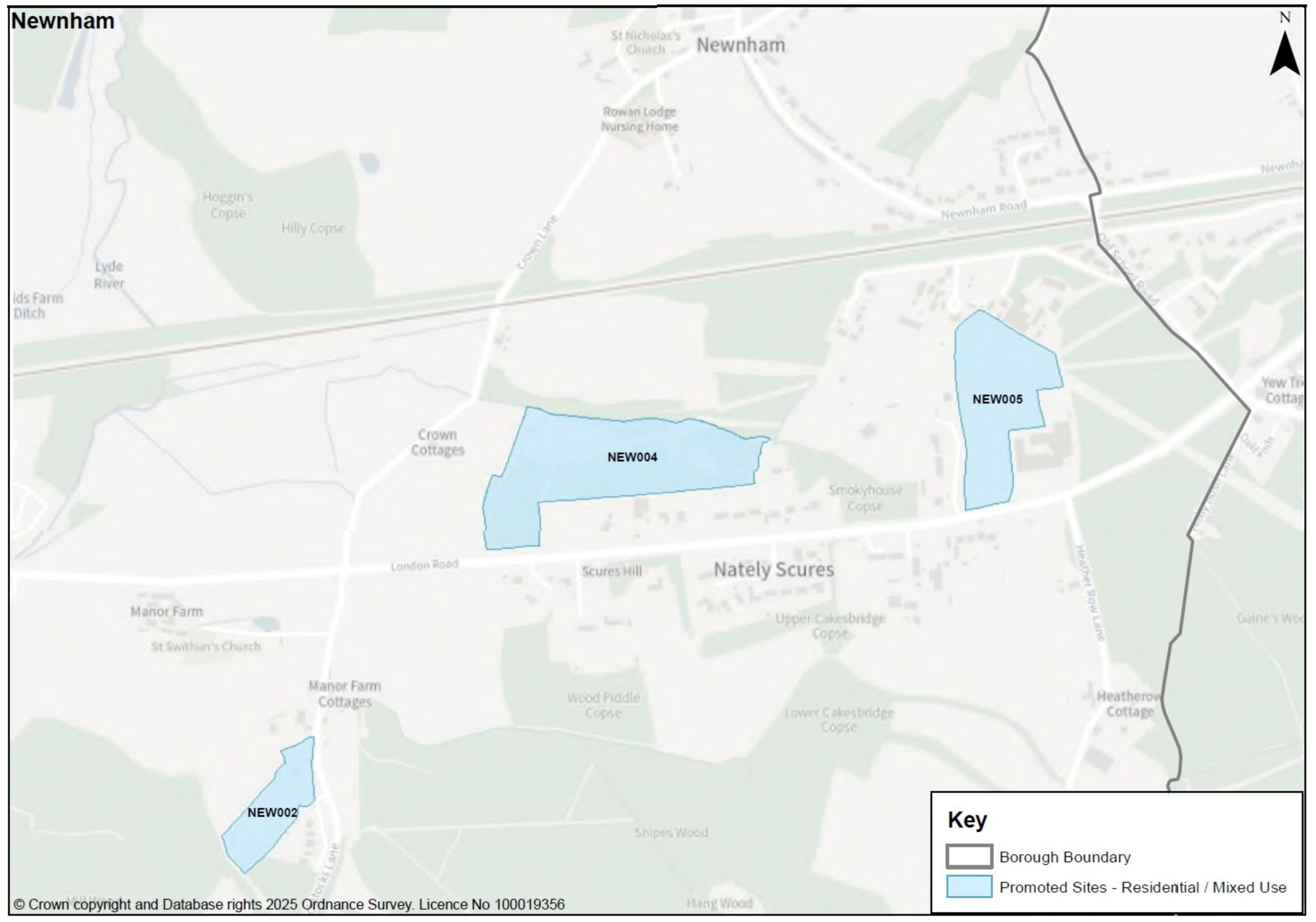
 Promoted Sites - Residential / Mixed Use

# Mortimer West End



**Key**

-  Borough Boundary
-  Promoted Sites - Residential / Mixed Use



# Newnham



Newnham

St Nicholas's Church  
Rowan Lodge Nursing Home

Hoggin's Copse  
Hilly Copse

Newnham Road

Crown Lane

Lyde River  
ids Farm Ditch

NEW005

Crown Cottages

NEW004

Smokyhouse Copse

London Road

Nately Scures

Scures Hill

Manor Farm  
St Swithun's Church

Manor Farm Cottages

NEW002

Wood Piddle Copse

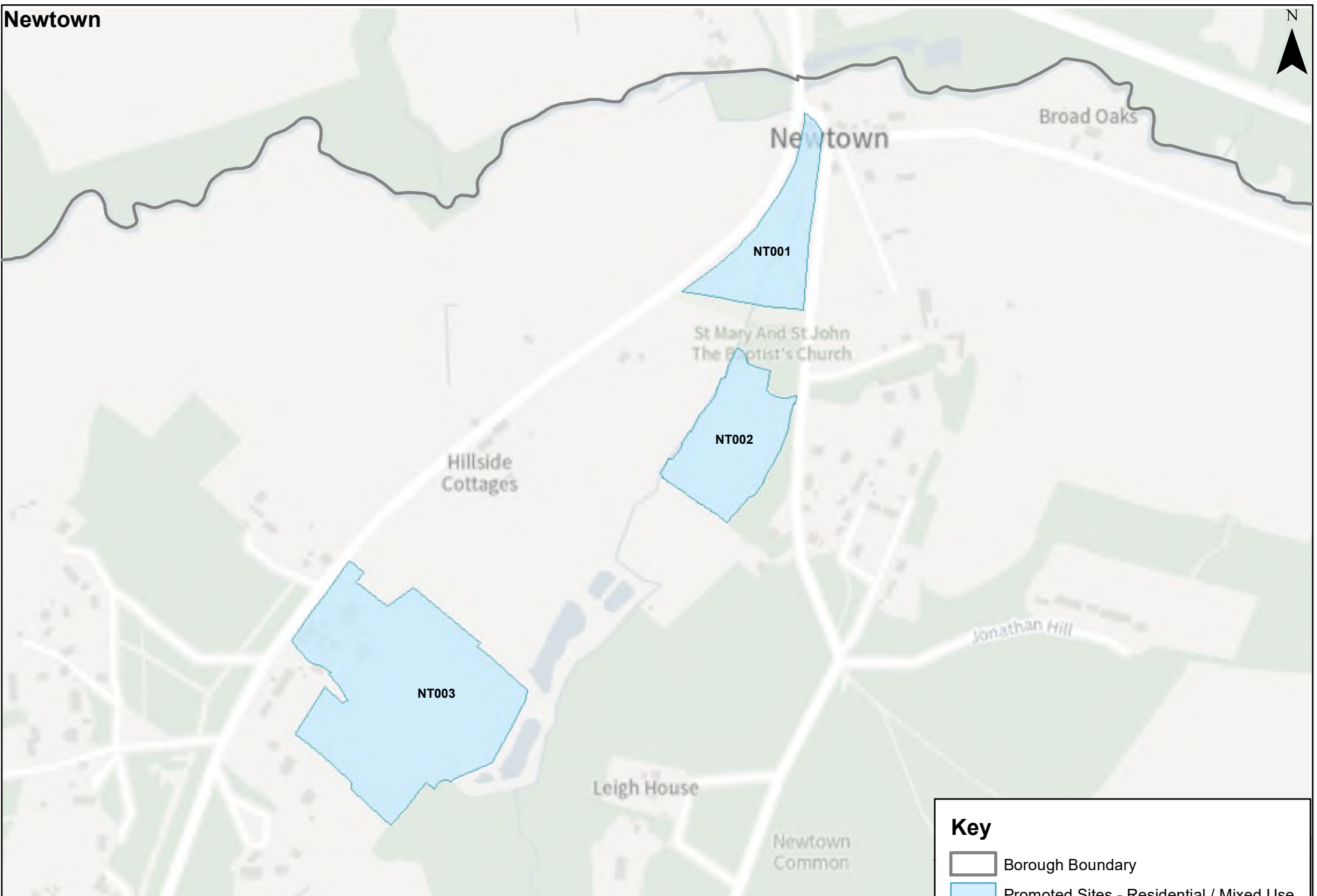
Upper Cakesbridge Copse

Heatherow Cottage



Snipes Wood

Lower Cakesbridge Copse

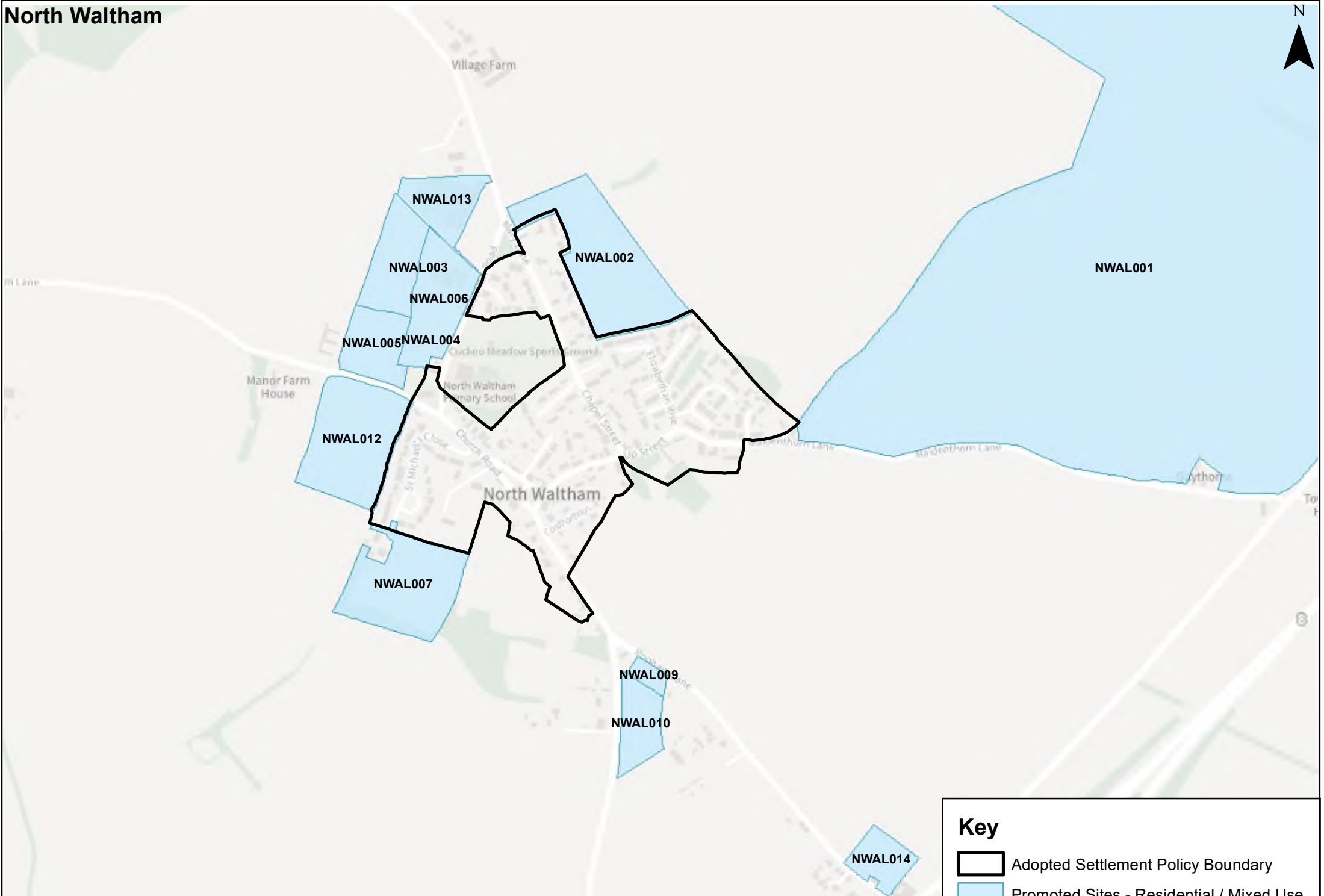
Hang Wood



**Key**

-  Borough Boundary
-  Promoted Sites - Residential / Mixed Use

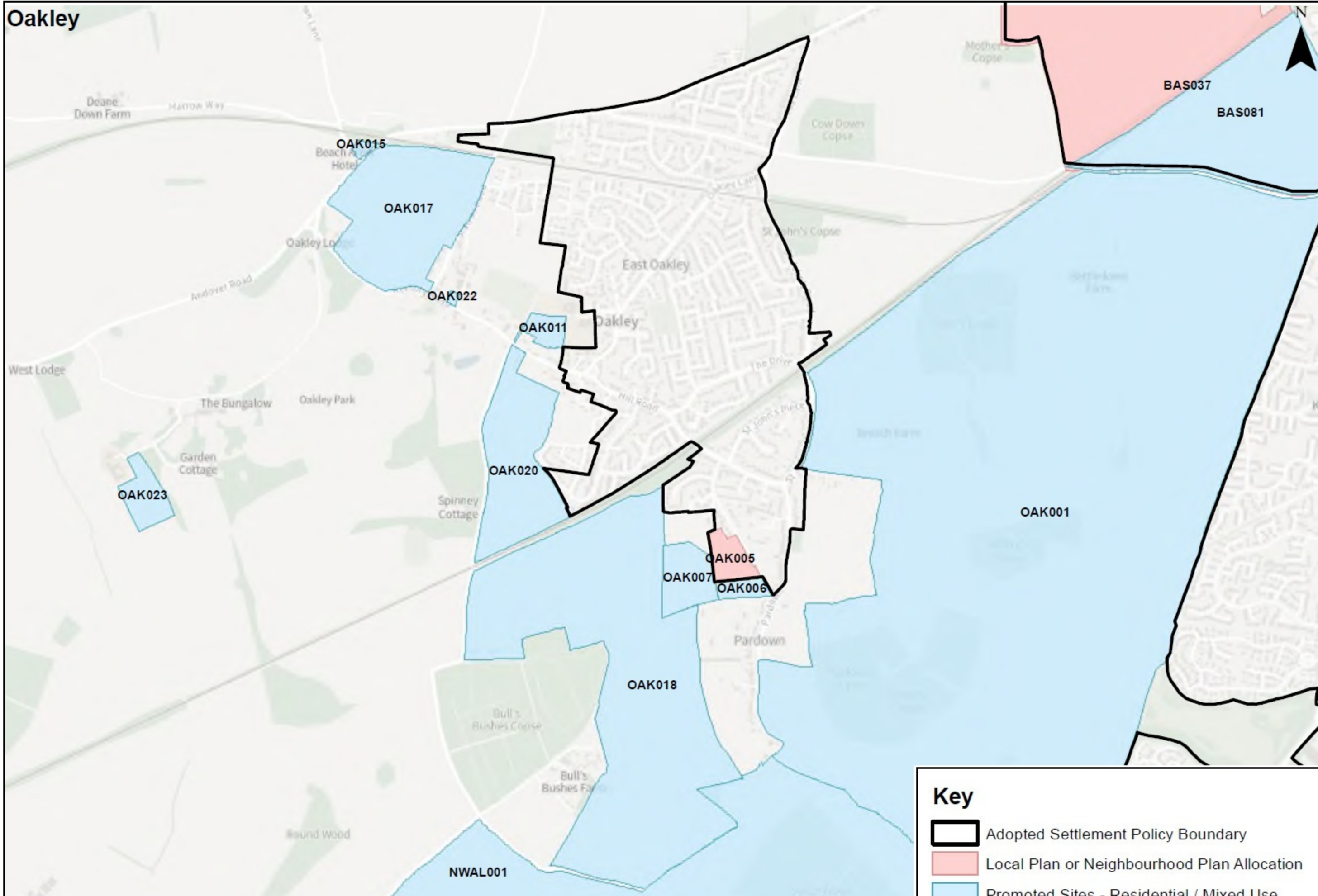
# North Waltham



**Key**

-  Adopted Settlement Policy Boundary
-  Promoted Sites - Residential / Mixed Use

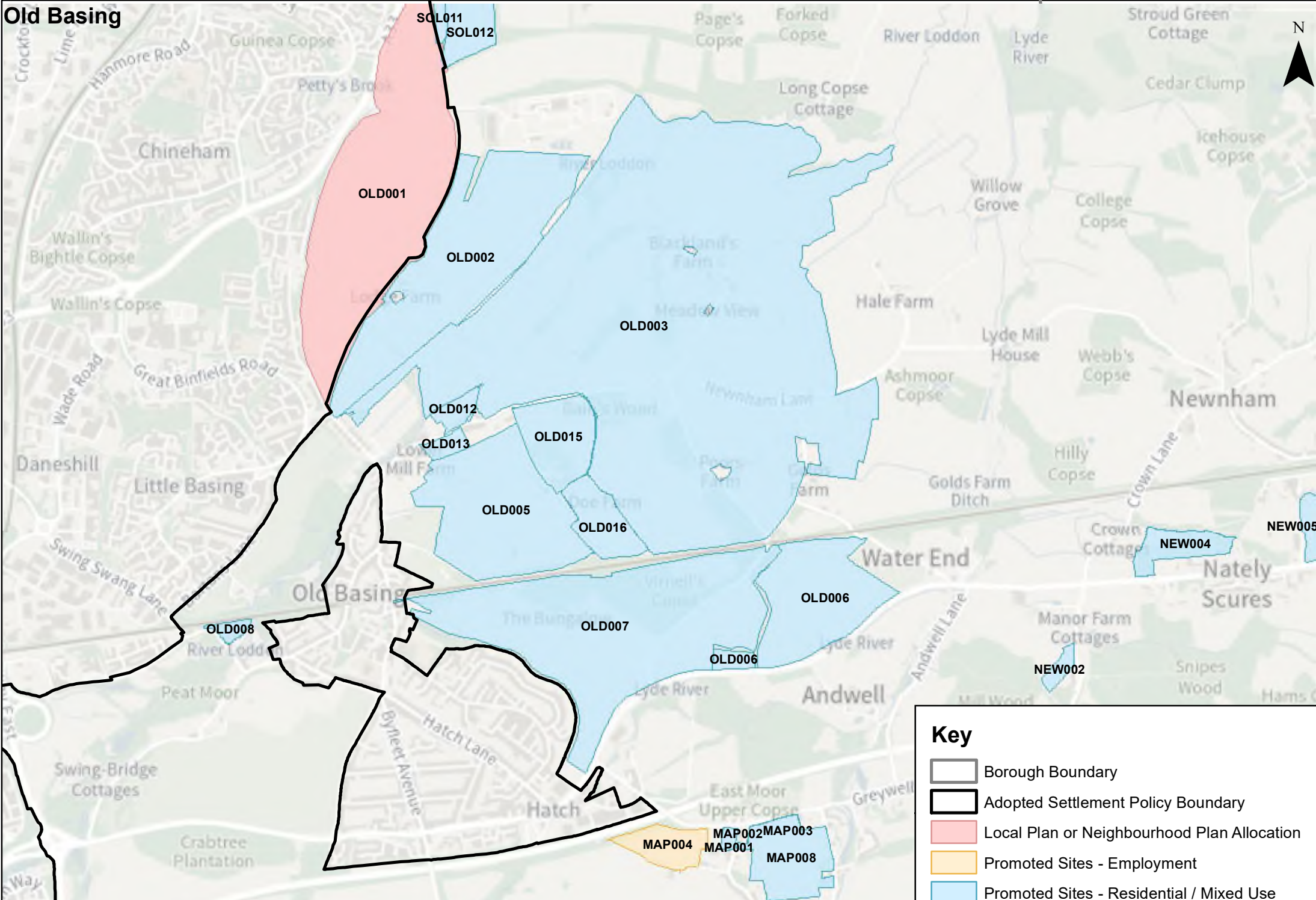
# Oakley







**Key**

-  Adopted Settlement Policy Boundary
-  Local Plan or Neighbourhood Plan Allocation
-  Promoted Sites - Residential / Mixed Use

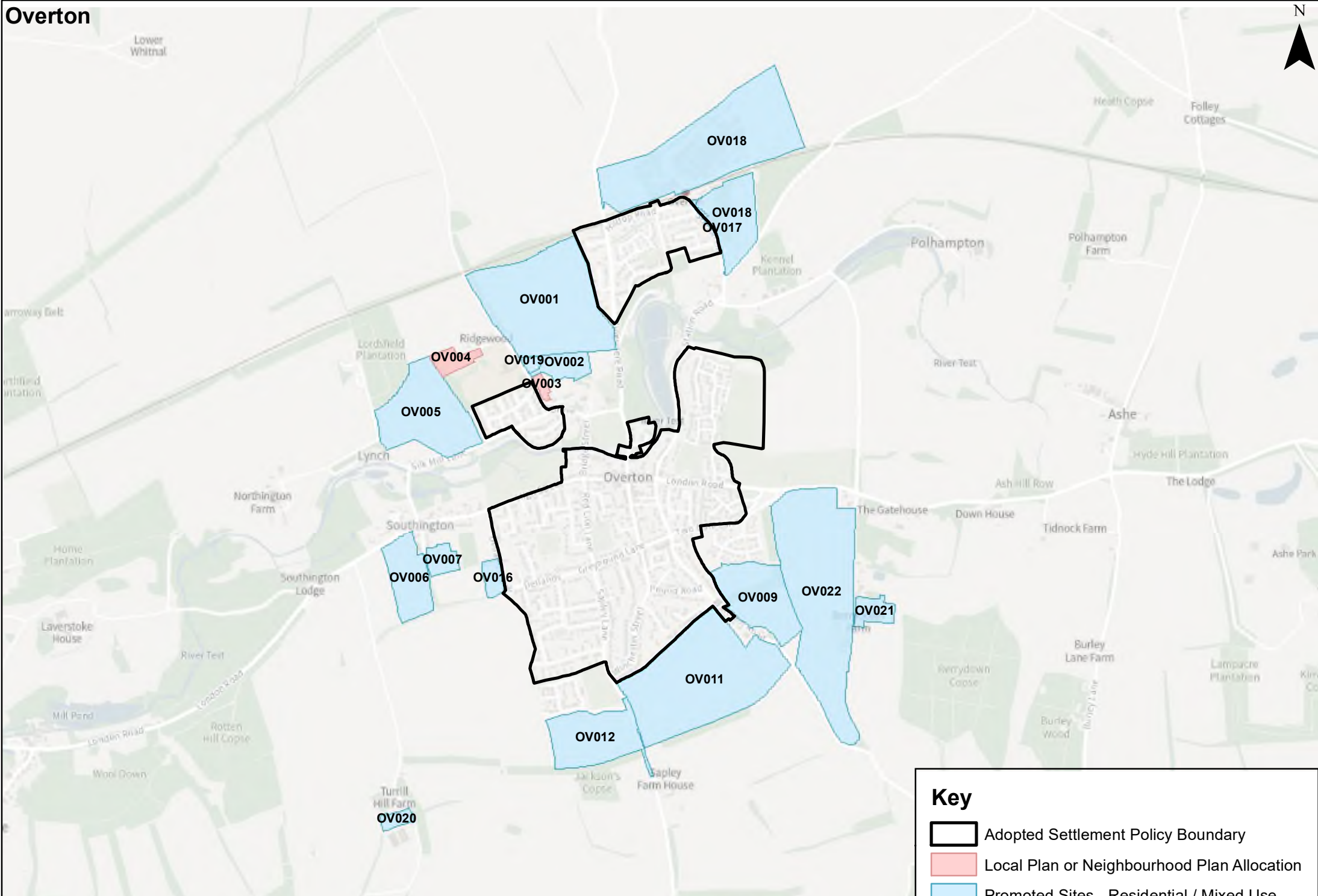
# Old Basing






**Key**

-  Borough Boundary
-  Adopted Settlement Policy Boundary
-  Local Plan or Neighbourhood Plan Allocation
-  Promoted Sites - Employment
-  Promoted Sites - Residential / Mixed Use

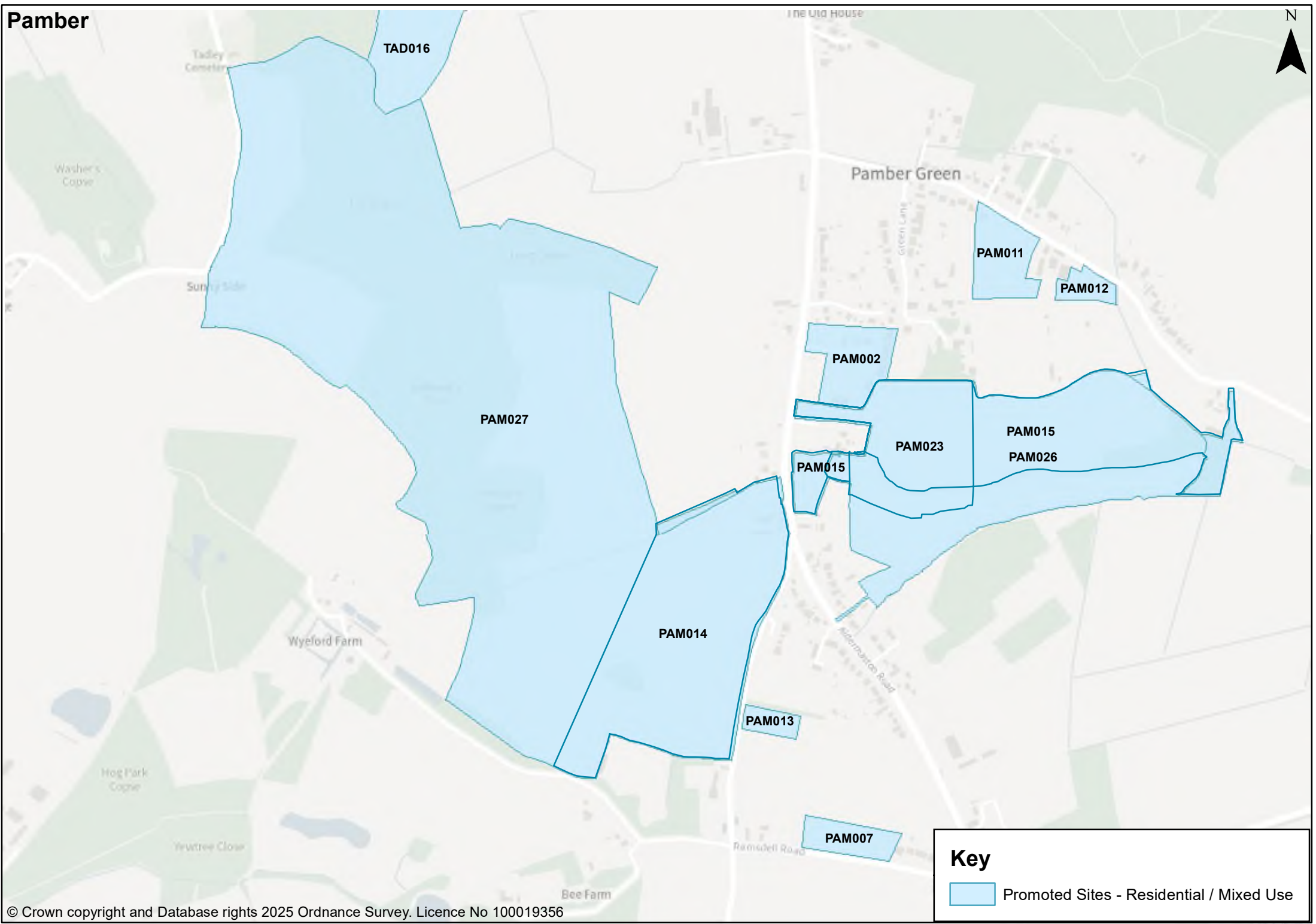
# Overton



**Key**

-  Adopted Settlement Policy Boundary
-  Local Plan or Neighbourhood Plan Allocation
-  Promoted Sites - Residential / Mixed Use

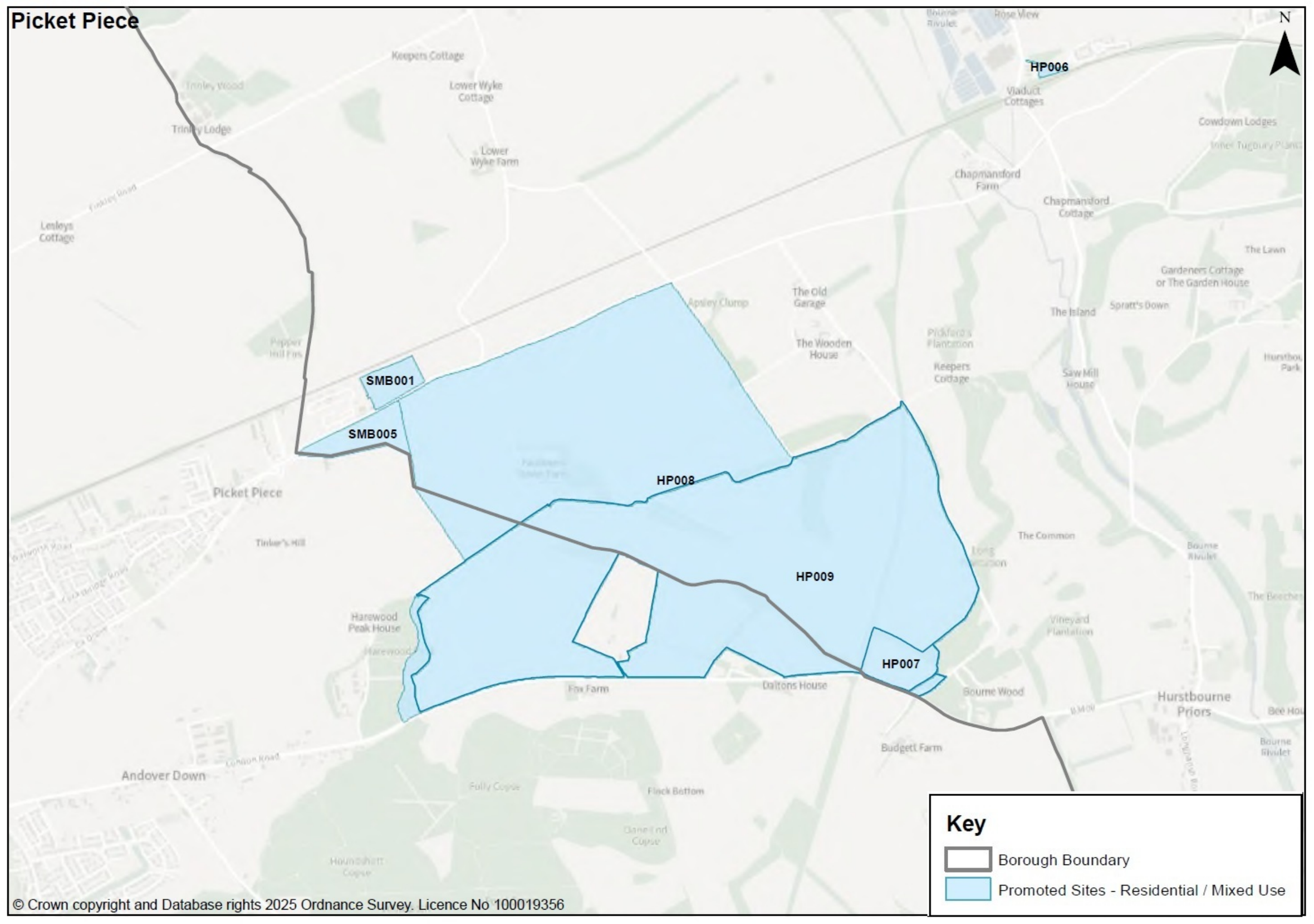
# Pamber



**Key**

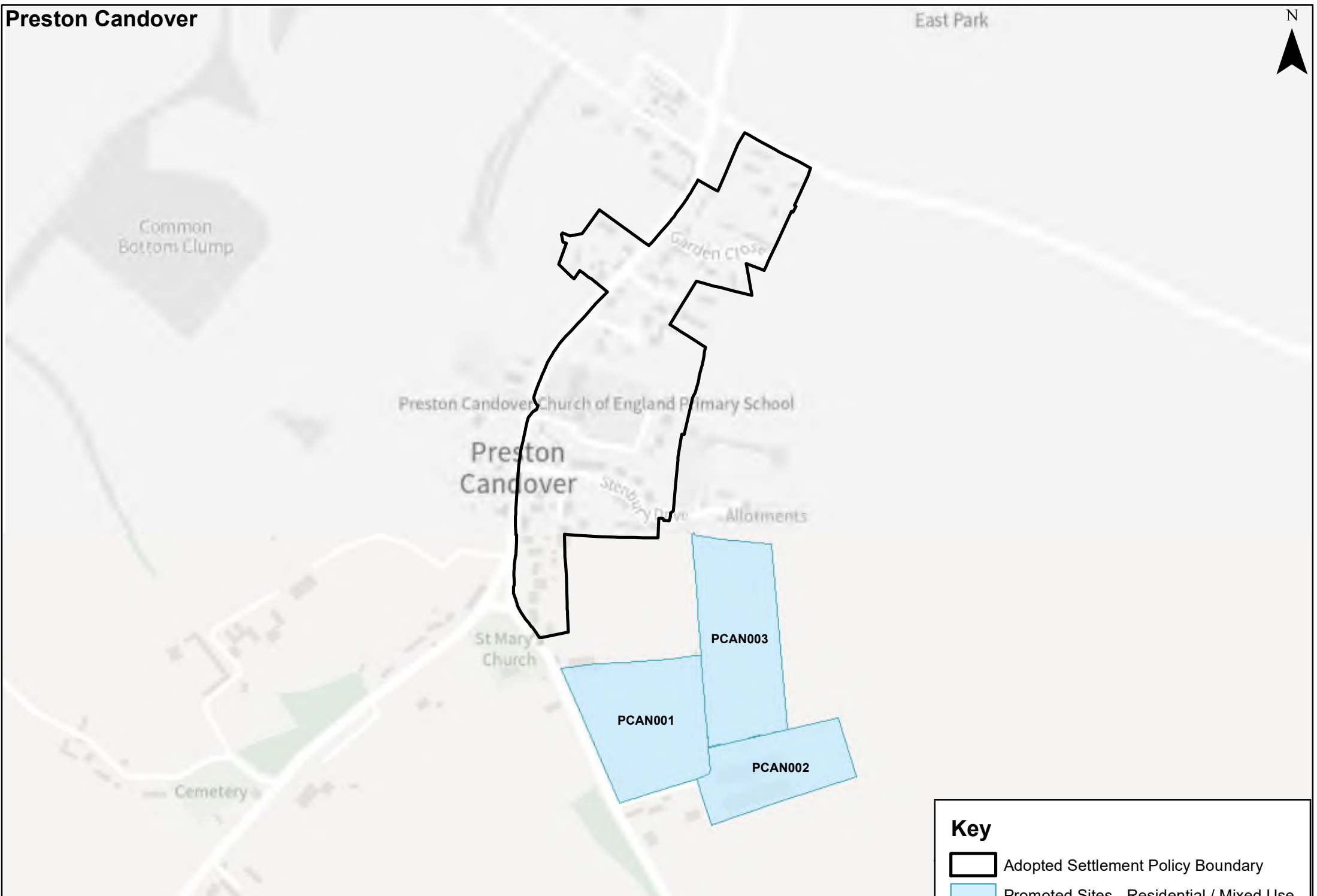
 Promoted Sites - Residential / Mixed Use

# Picket Piece





**Key**

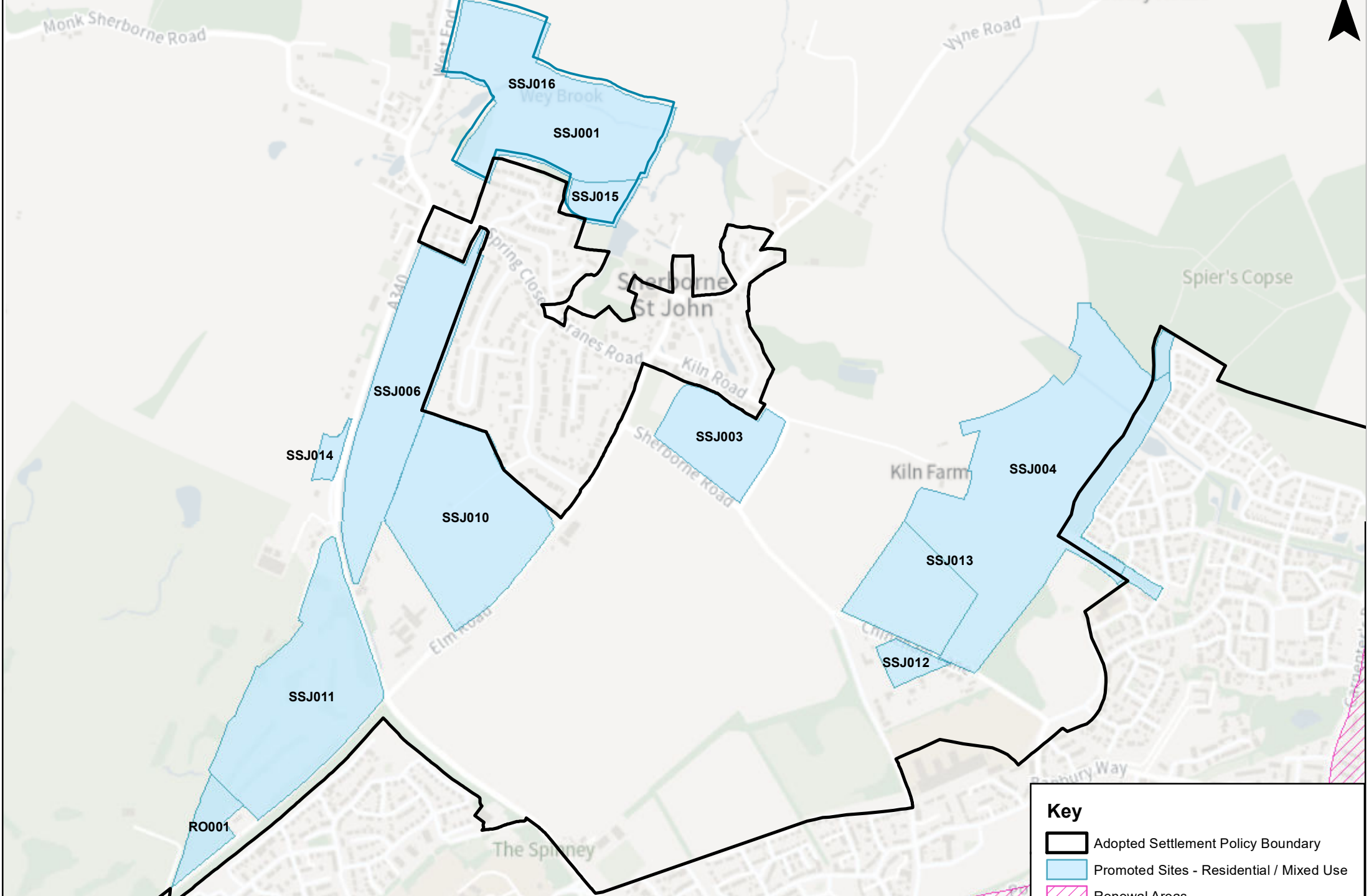
-  Borough Boundary
-  Promoted Sites - Residential / Mixed Use





**Key**

-  Adopted Settlement Policy Boundary
-  Promoted Sites - Residential / Mixed Use

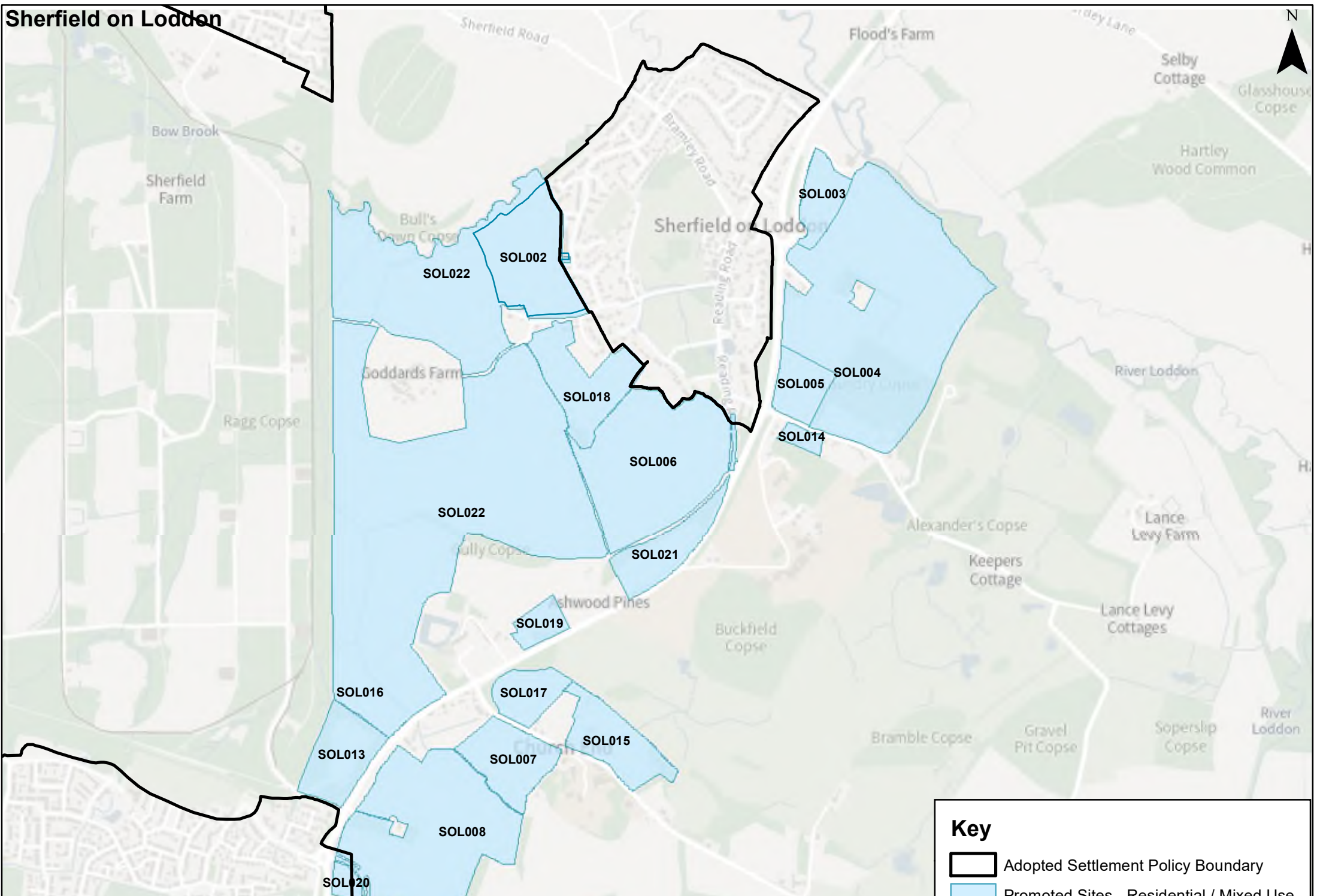
# Sherborne St John





**Key**

-  Adopted Settlement Policy Boundary
-  Promoted Sites - Residential / Mixed Use
-  Renewal Areas

# Sherfield on Loddon



**Key**

-  Adopted Settlement Policy Boundary
-  Promoted Sites - Residential / Mixed Use

# Silchester



rd's Wood

Silchester

Holly Lane

Tommas Field

Dukes Ride

Lordswood

Inhams Way

Hartleys

Hartleys

Upper Inhams Copse

SIL001

Beggars Bridge Green

Little London Road

Lower Inhams Copse


SIL002

Silchester Brook

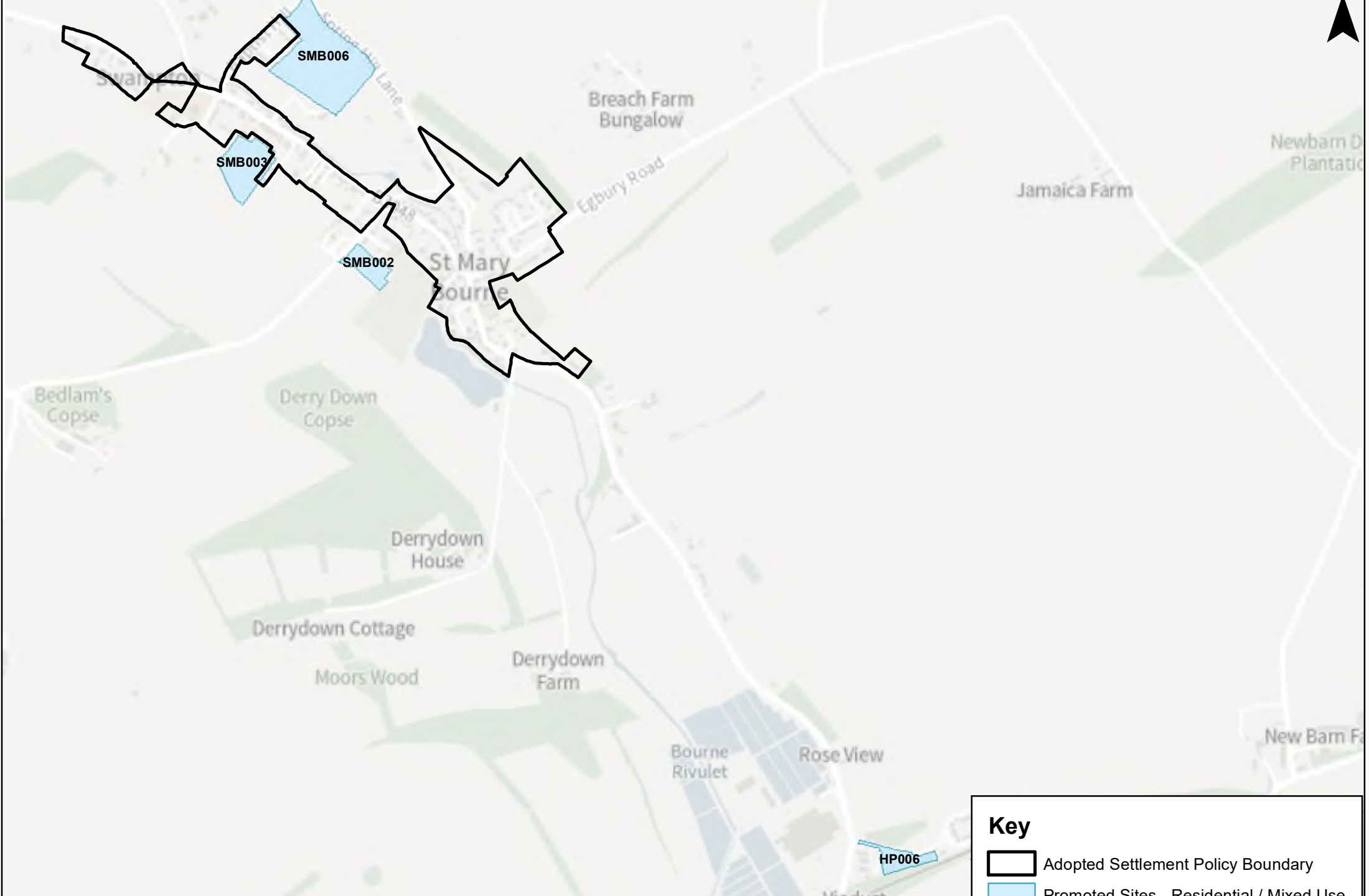
Silchester Farm

Byes Lane



**Key**

 Promoted Sites - Residential / Mixed Use

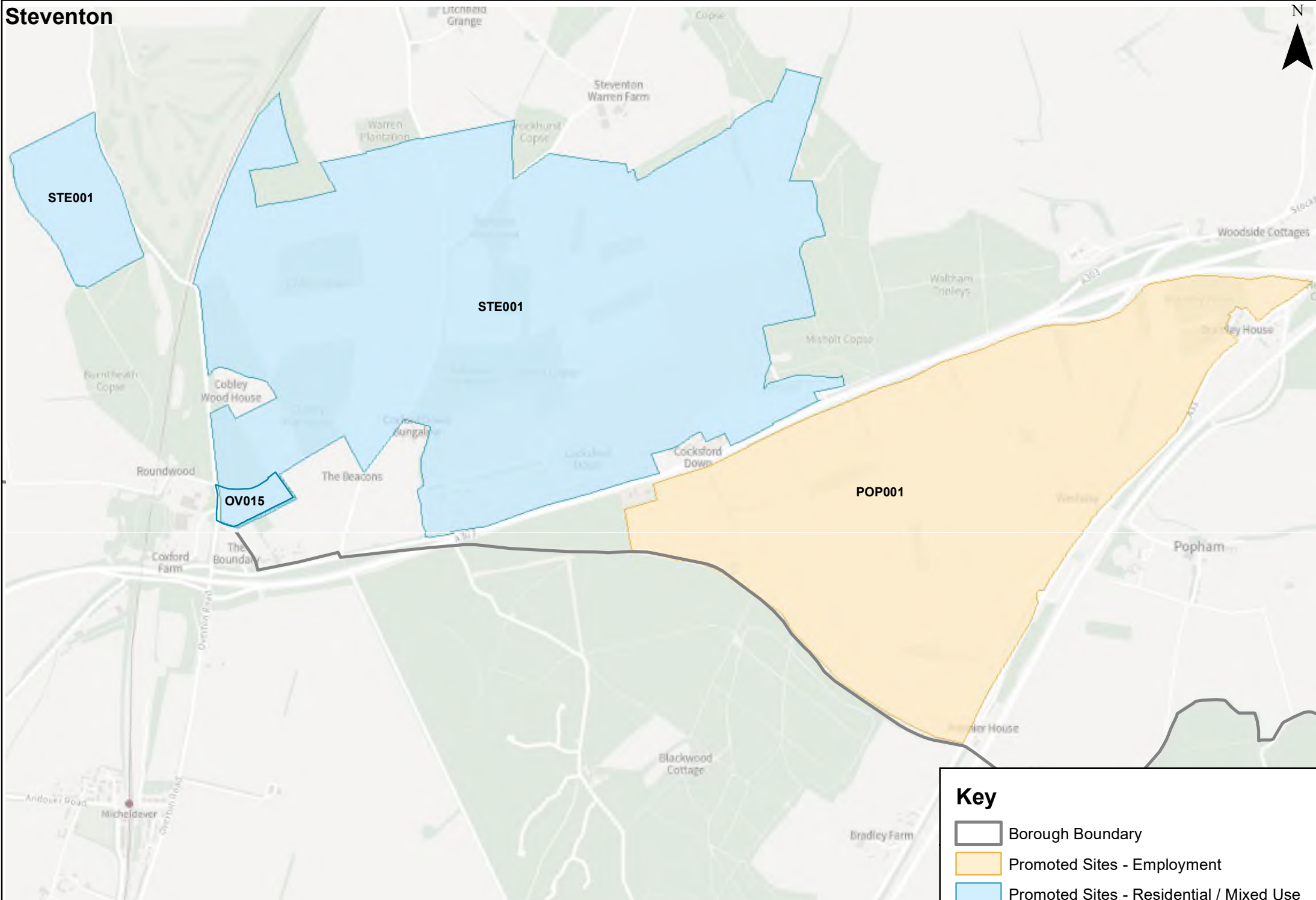
# St Mary Bourne






**Key**

-  Adopted Settlement Policy Boundary
-  Promoted Sites - Residential / Mixed Use

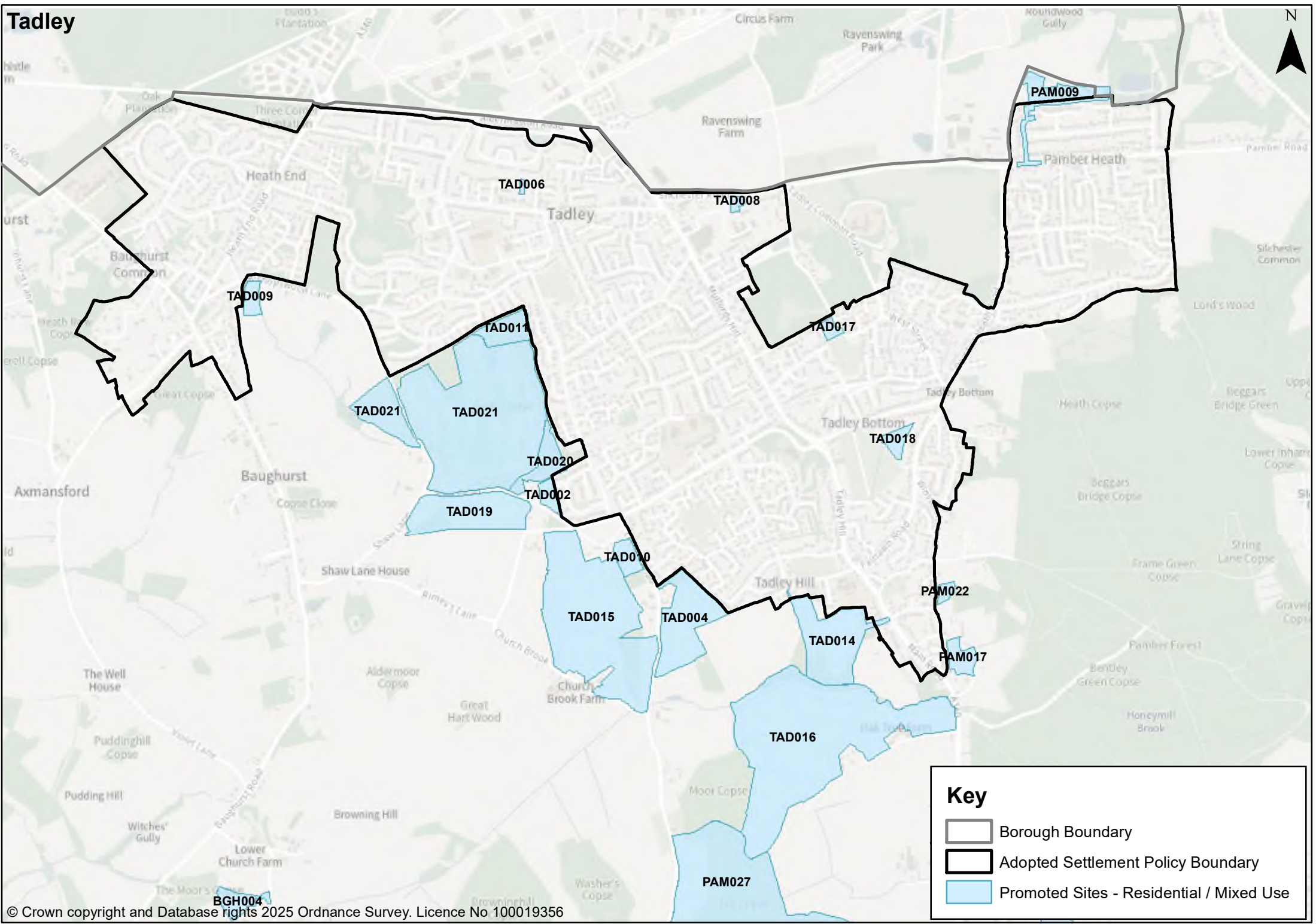
# Steventon





**Key**

-  Borough Boundary
-  Promoted Sites - Employment
-  Promoted Sites - Residential / Mixed Use

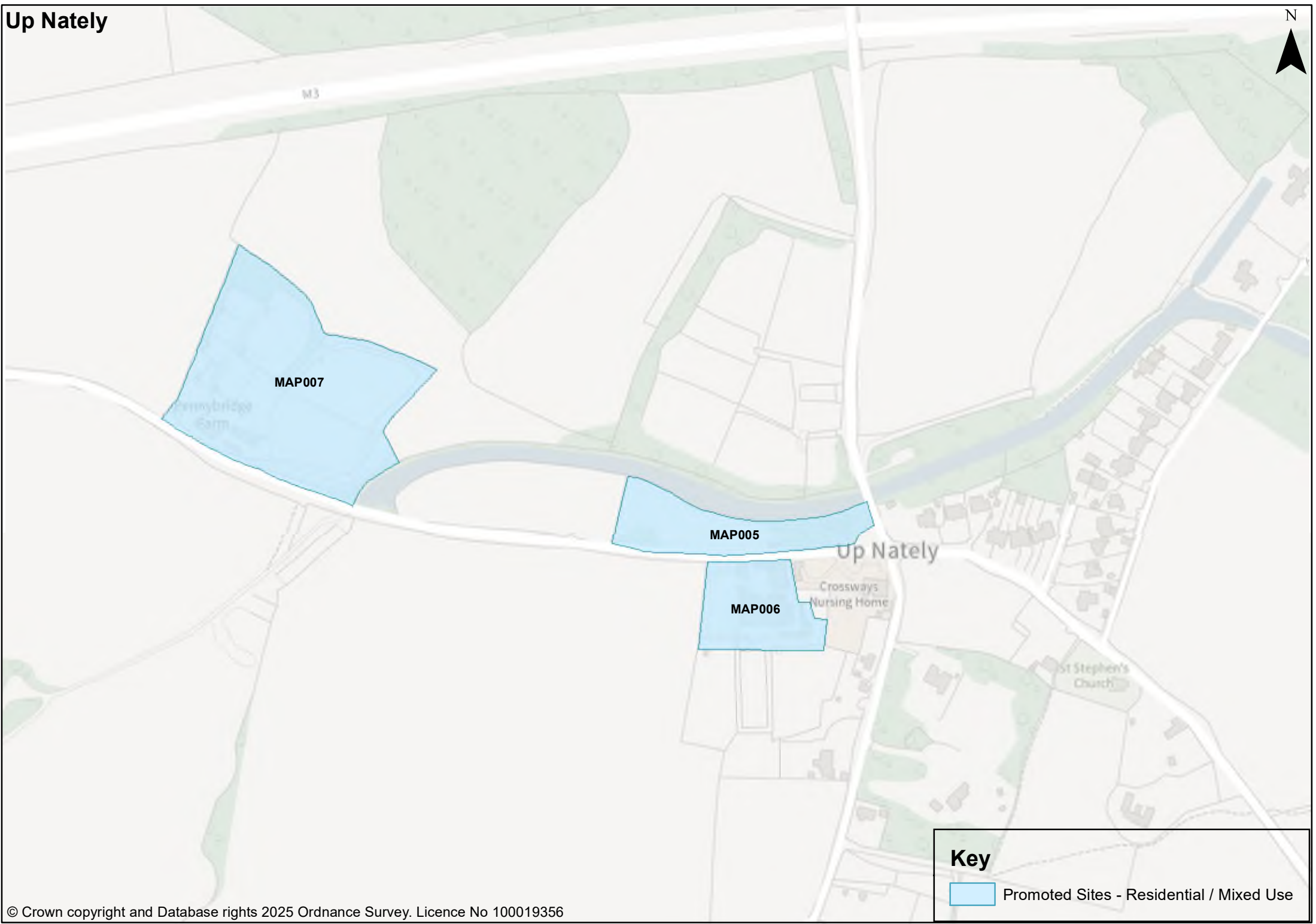
# Tadley



**Key**

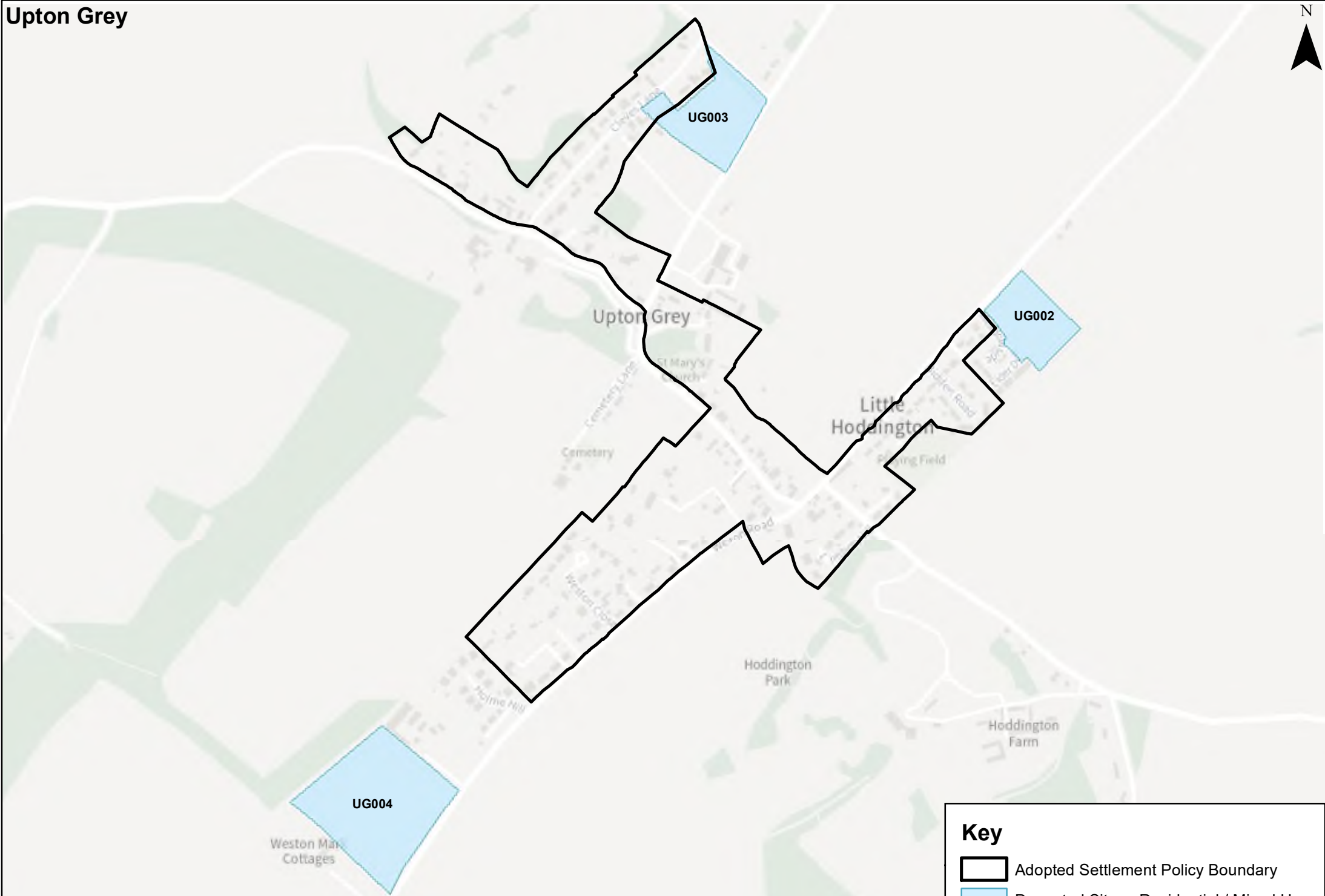
-  Borough Boundary
-  Adopted Settlement Policy Boundary
-  Promoted Sites - Residential / Mixed Use

# Up Nately





**Key**

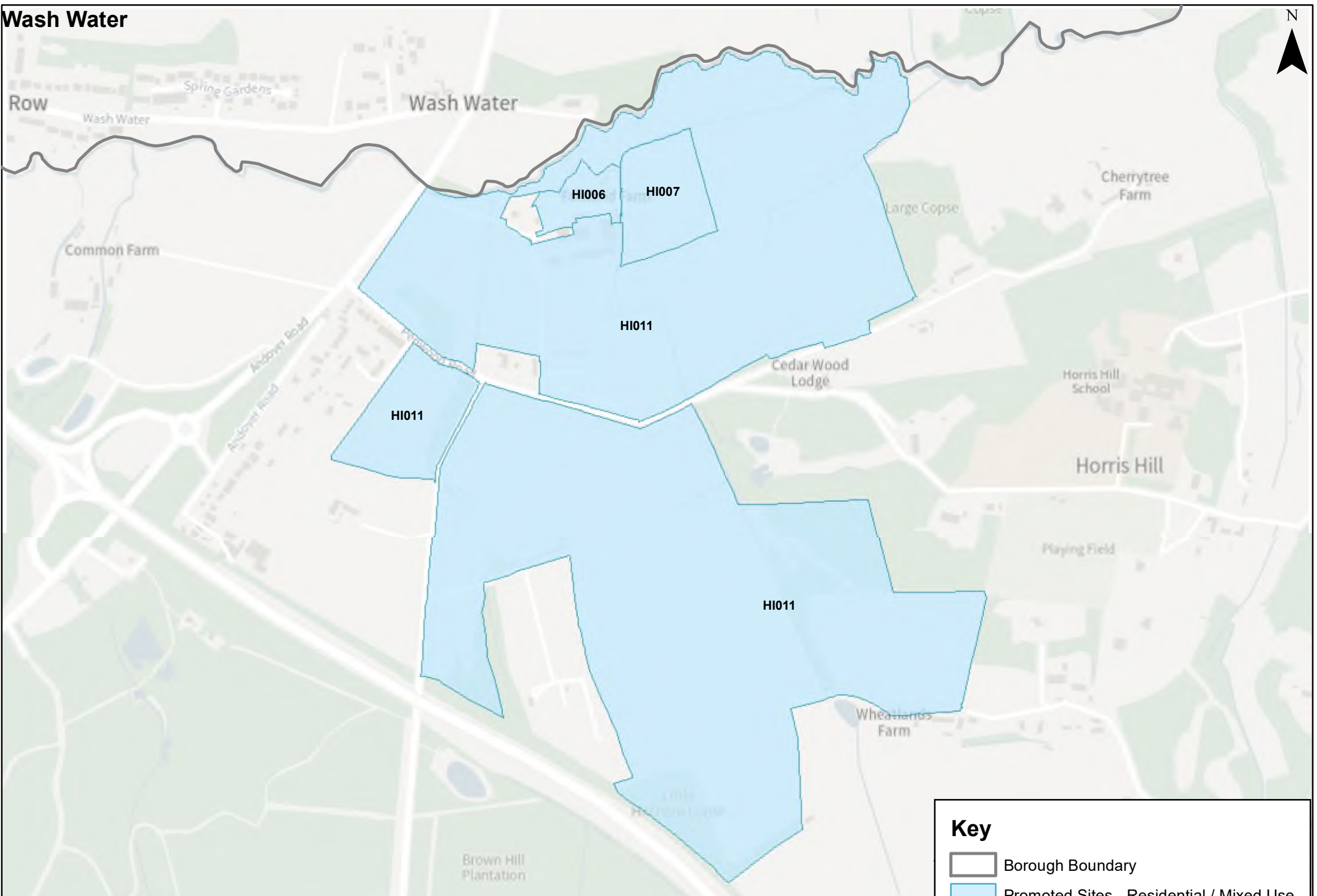
 Promoted Sites - Residential / Mixed Use



**Key**

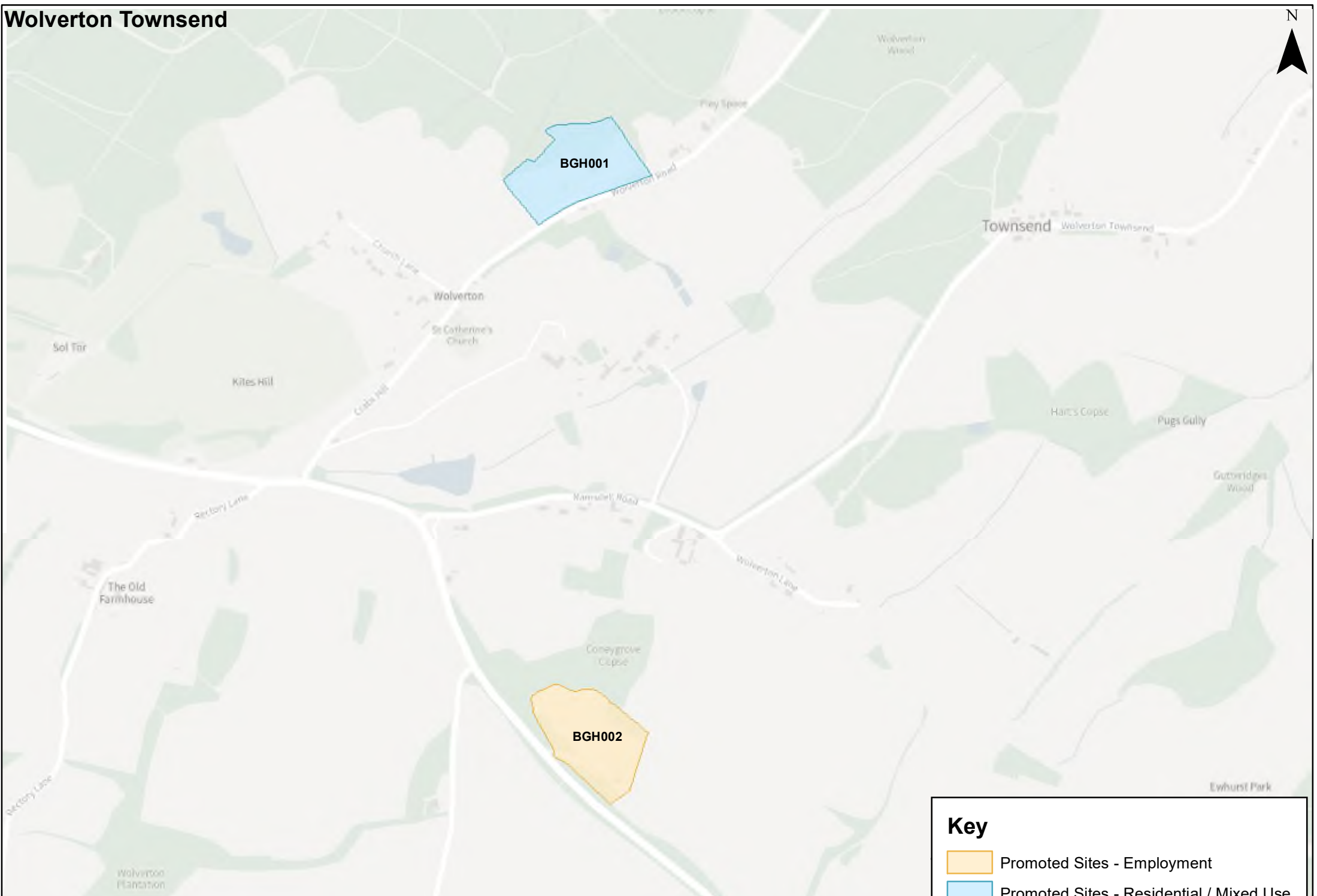
-  Adopted Settlement Policy Boundary
-  Promoted Sites - Residential / Mixed Use

# Wash Water







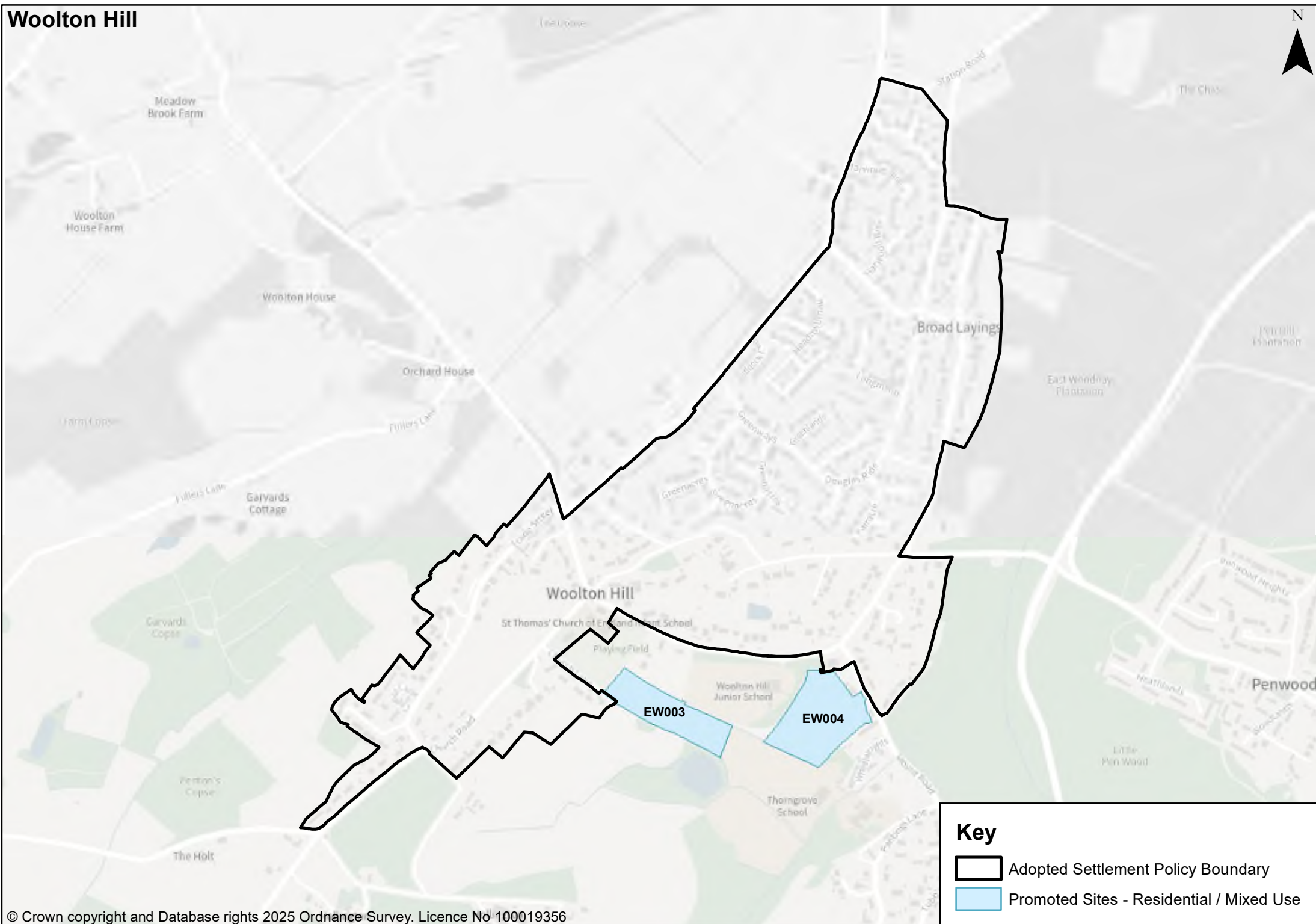
# Wolverton Townsend





**Key**

-  Promoted Sites - Employment
-  Promoted Sites - Residential / Mixed Use

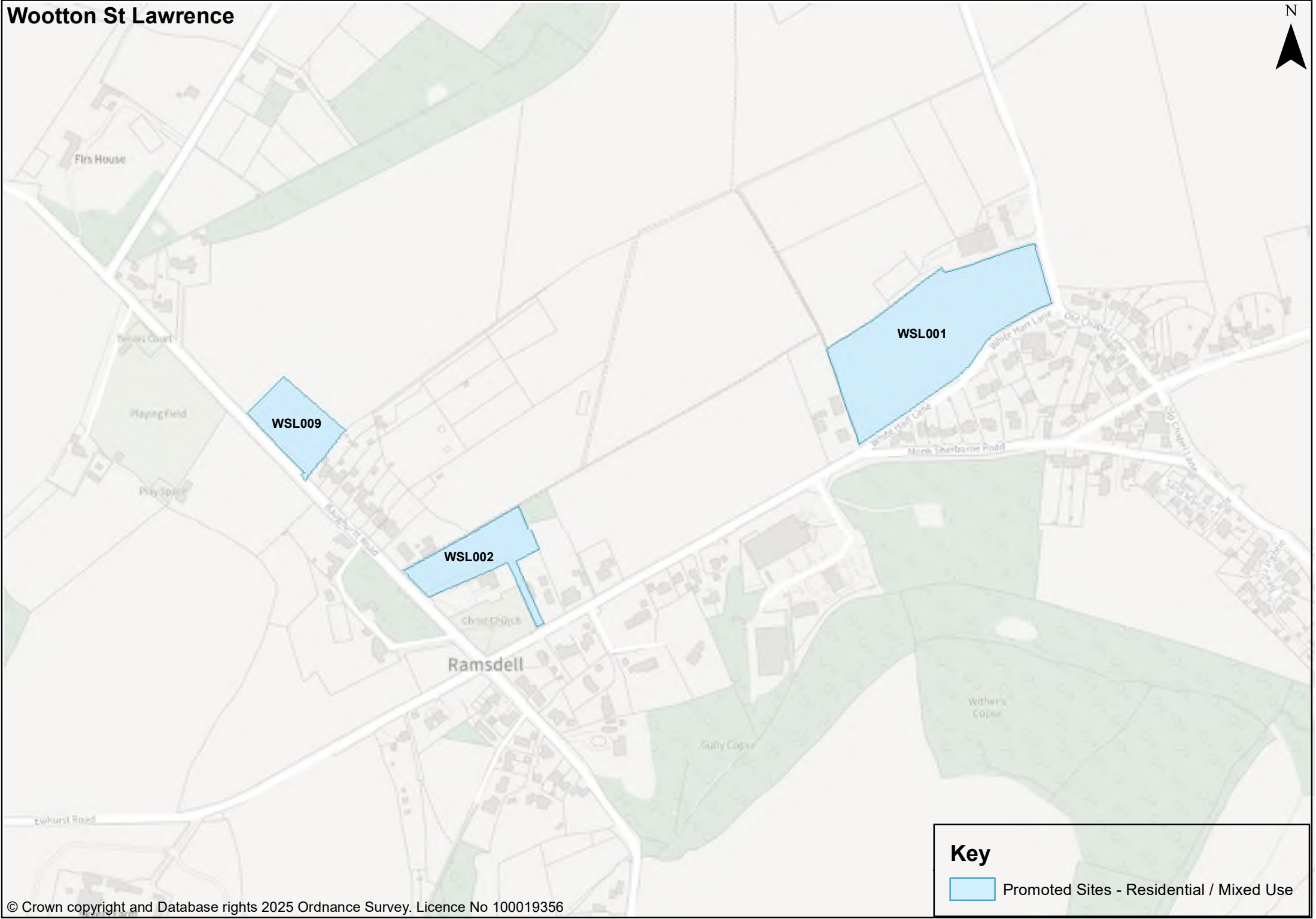
# Woolton Hill



**Key**

-  Adopted Settlement Policy Boundary
-  Promoted Sites - Residential / Mixed Use

# Wootton St Lawrence



**Key**

 Promoted Sites - Residential / Mixed Use