



Basingstoke
and Deane

Green Infrastructure Strategy for Basingstoke and Deane (2018 to 2029)

Appendix F - Baseline and Analysis Mapping (Part II)



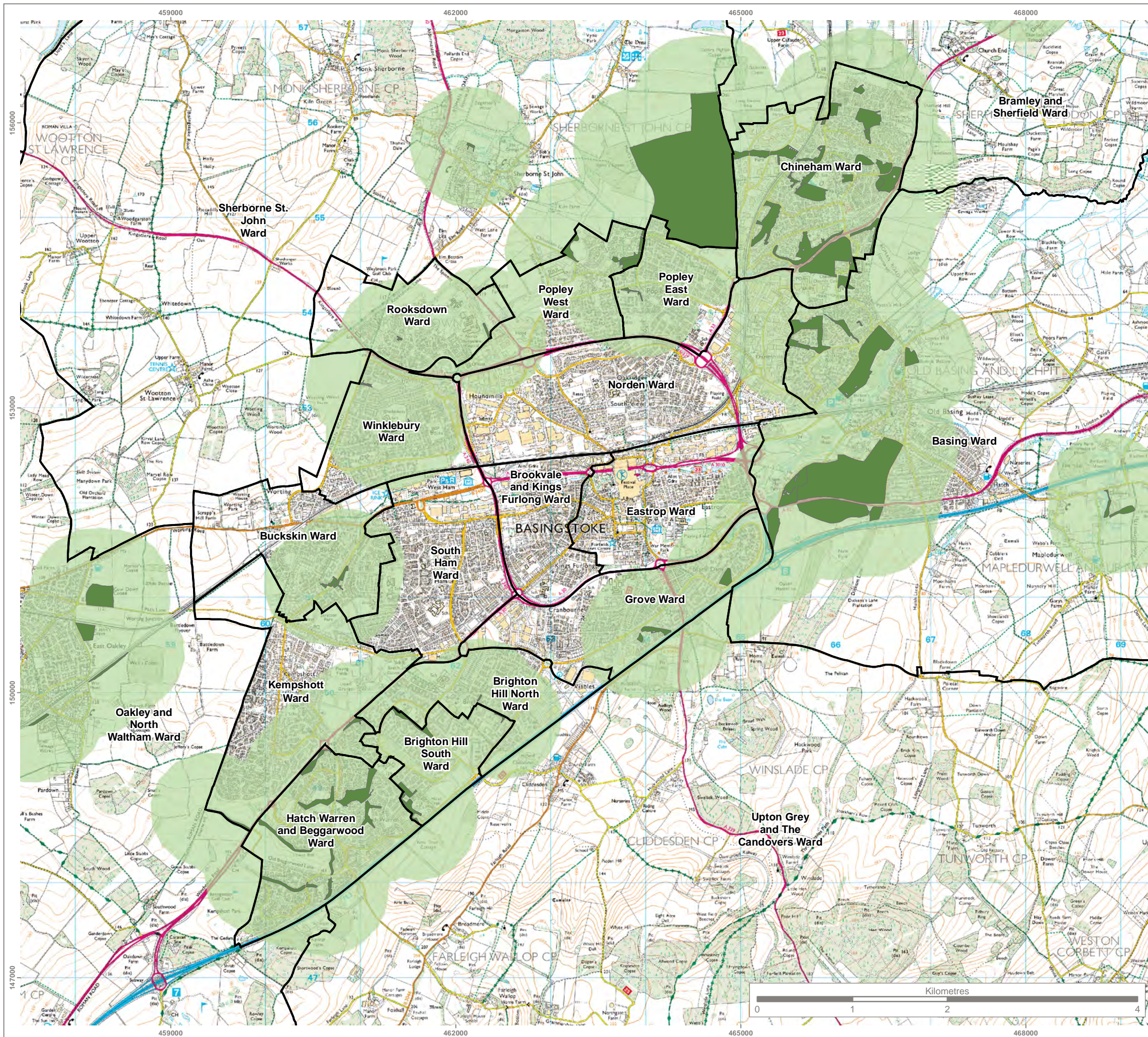
Appendix F (Part II)

Green Infrastructure Strategy – Review and Update (2018)




Plan Number	Title
Plan 14	Accessible Natural Green Space Provision - Basingstoke
Plan 15	Amenity Green Space Provision – Basingstoke
Plan 16	Parks and Gardens Provision - Basingstoke
Plan 17	Green Space Provision – Bramley
Plan 18	Green Space Provision – Kingsclere
Plan 19	Green Space Provision – Oakley
Plan 20	Green Space Provision – Overton
Plan 21	Green Space Provision – Tadley
Plan 22	Green Space Provision – Whitchurch
Plan 23	Green Space Types & Distance Thresholds – Borough Wide Plan
Plan 24	Green Space Types & Distance Thresholds - Insets
Plan 25	Green Infrastructure Typologies - Borough Wide Plan

Note for plans 14-24

1. The offset distances shown for each plan are a guide. When assessing specific sites, physical barriers such as land ownership, major road corridors and rail lines will be taken into account in assessing criteria.
2. Some parks and gardens show two threshold distances. These are instances where the park has a dual-function, in that the site may be a park with an area of amenity green space.



KEY

-  Basingstoke and Deane Ward Boundary
-  Accessible Natural Green Space
-  600m Distance Threshold from Accessible Natural Green Space

Note:
 This map contains data from the following sources:
 - OS OpenData
 - Basingstoke and Deane Borough Council



Reproduced by permission of Ordnance Survey on behalf of Her Majesty's Stationery Office.
 Contains OS data © Crown Copyright and database right 2017. All rights reserved.
 Base mapping provided by client



Rev	Description	Drawn	Approved	Date

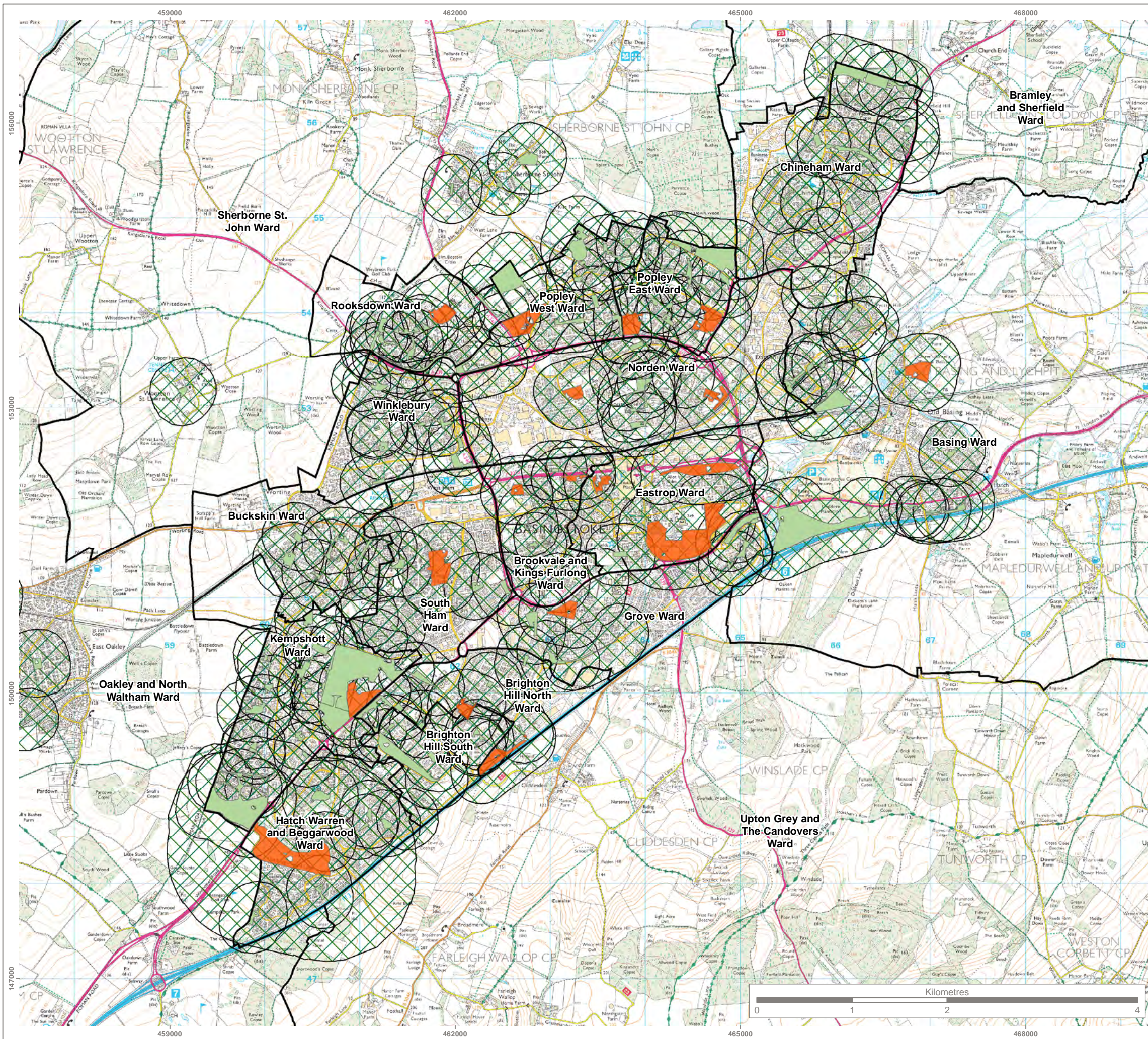
TEP | **THE ENVIRONMENT PARTNERSHIP**
 Genesis Centre, Birchwood Science Park, Warrington WA3 7BH
 Tel 01925 844004 e-mail tep@tep.uk.com www.tep.uk.com

Project
Basingstoke and Deane Green Infrastructure Strategy





Title
Plan 14 - Accessible Natural Green Space Provision - Basingstoke

Drawing Number
G6297.027

Drawn	Checked	Approved	Scale	Date
RE	TJ	TJ	1:40,000 @ A3	09/10/2017



KEY

-  Basingstoke and Deane Ward Boundary
-  Amenity Green Space
-  Parks and Gardens with an Area of Amenity Green Space
-  300m Distance Threshold from Amenity Green Space

Note:
 This map contains data from the following sources:
 - OS OpenData
 - Basingstoke and Deane Borough Council



Reproduced by permission of Ordnance Survey on behalf of Her Majesty's Stationary Office.
 Contains OS data © Crown Copyright and database right 2017. All rights reserved.
 Base mapping provided by client



Rev	Description	Drawn	Approved	Date

TEP | **THE ENVIRONMENT PARTNERSHIP**
 Genesis Centre, Birchwood Science Park, Warrington WA3 7BH
 Tel 01925 844004 e-mail tep@tep.uk.com www.tep.uk.com

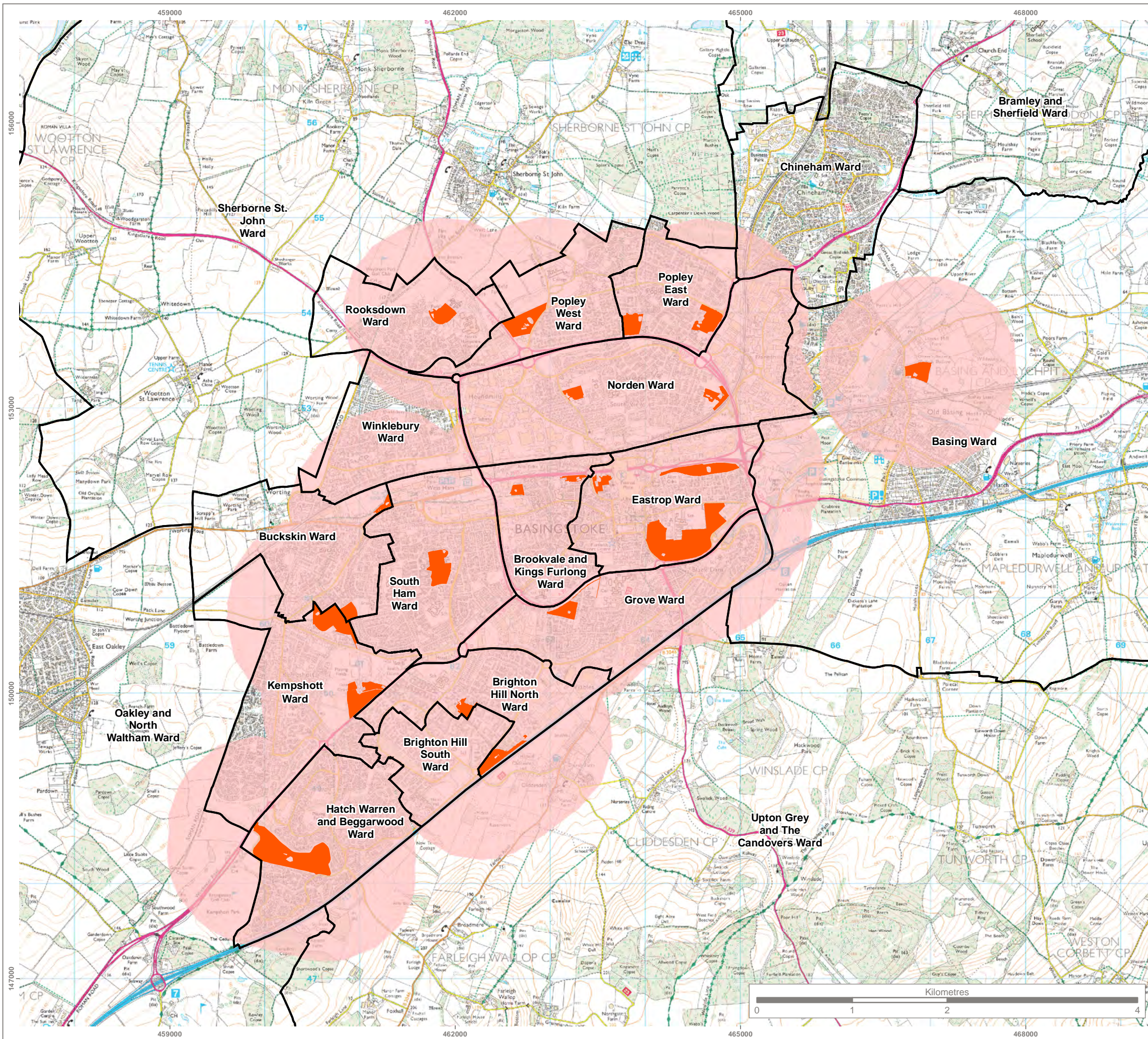
Project
Basingstoke and Deane Green Infrastructure Strategy

Title
Plan 15 - Amenity Green Space Provision - Basingstoke




Drawing Number
G6297.028

Drawn	Checked	Approved	Scale	Date
RE	TJ	TJ	1:40,000 @ A3	01/02/2018





KEY

-  Basingstoke and Deane Ward Boundary
-  Parks & Gardens
-  900m Distance Threshold from Parks & Gardens

Note:
 This map contains data from the following sources:
 - OS OpenData
 - Basingstoke and Deane Borough Council

Reproduced by permission of Ordnance Survey on behalf of Her Majesty's Stationery Office.
 Contains OS data © Crown Copyright and database right 2017. All rights reserved.
 Base mapping provided by client



Rev	Description	Drawn	Approved	Date

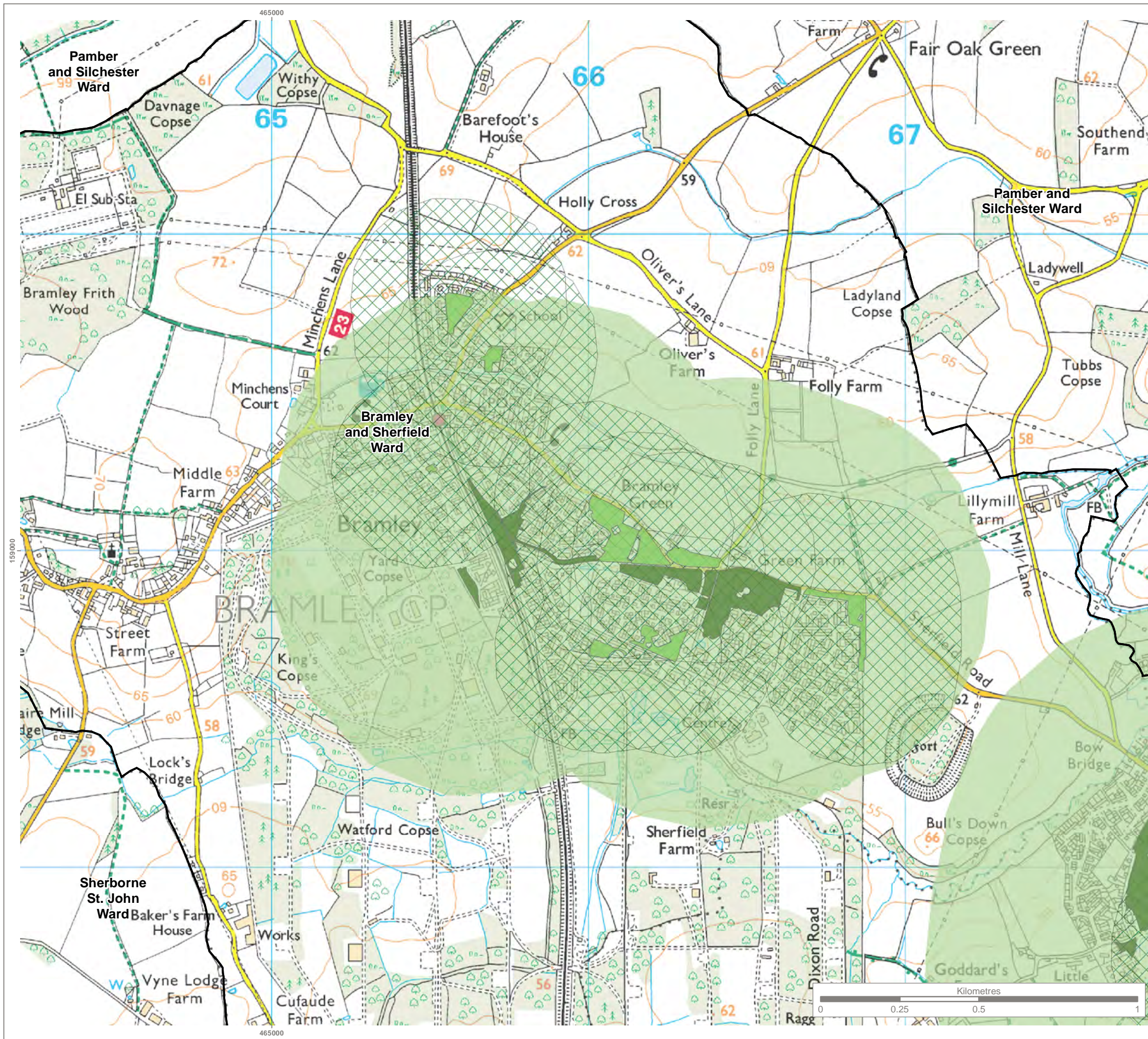
TEP | **THE ENVIRONMENT PARTNERSHIP**
 Genesis Centre, Birchwood Science Park, Warrington WA3 7BH
 Tel 01925 844004 e-mail tep@tep.uk.com www.tep.uk.com

Project
Basingstoke and Deane Green Infrastructure Strategy

Title
Plan 16 - Parks and Gardens Provision - Basingstoke

Drawing Number
G6297.029

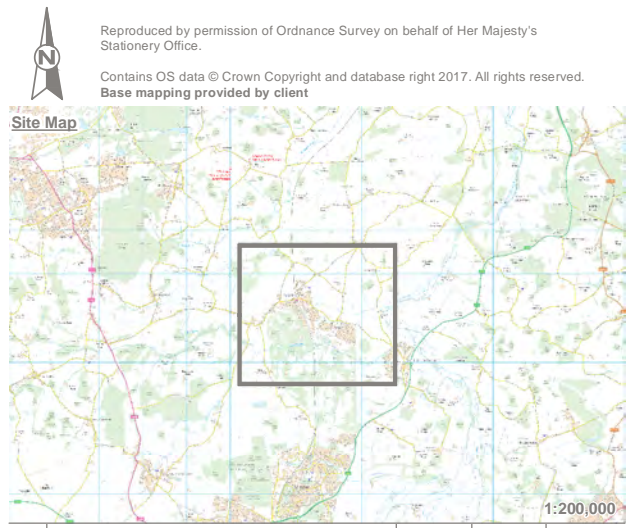
Drawn	Checked	Approved	Scale	Date
RE	TJ	TJ	1:40,000 @ A3	10/10/2017



KEY

- Basingstoke and Deane Ward Boundary
- GI Types**
- Accessible Natural Green Space
- Amenity Green Space
- Parks & Gardens (Includes Elements of Amenity Green Space)
- 600m Distance Threshold from Accessible Natural Green Space
- 300m Distance Threshold from Amenity Green Space
- 900m Distance Threshold from Parks & Gardens

Note:
 This map contains data from the following sources:
 - OS OpenData
 - Basingstoke and Deane Borough Council



Rev	Description	Drawn	Approved	Date

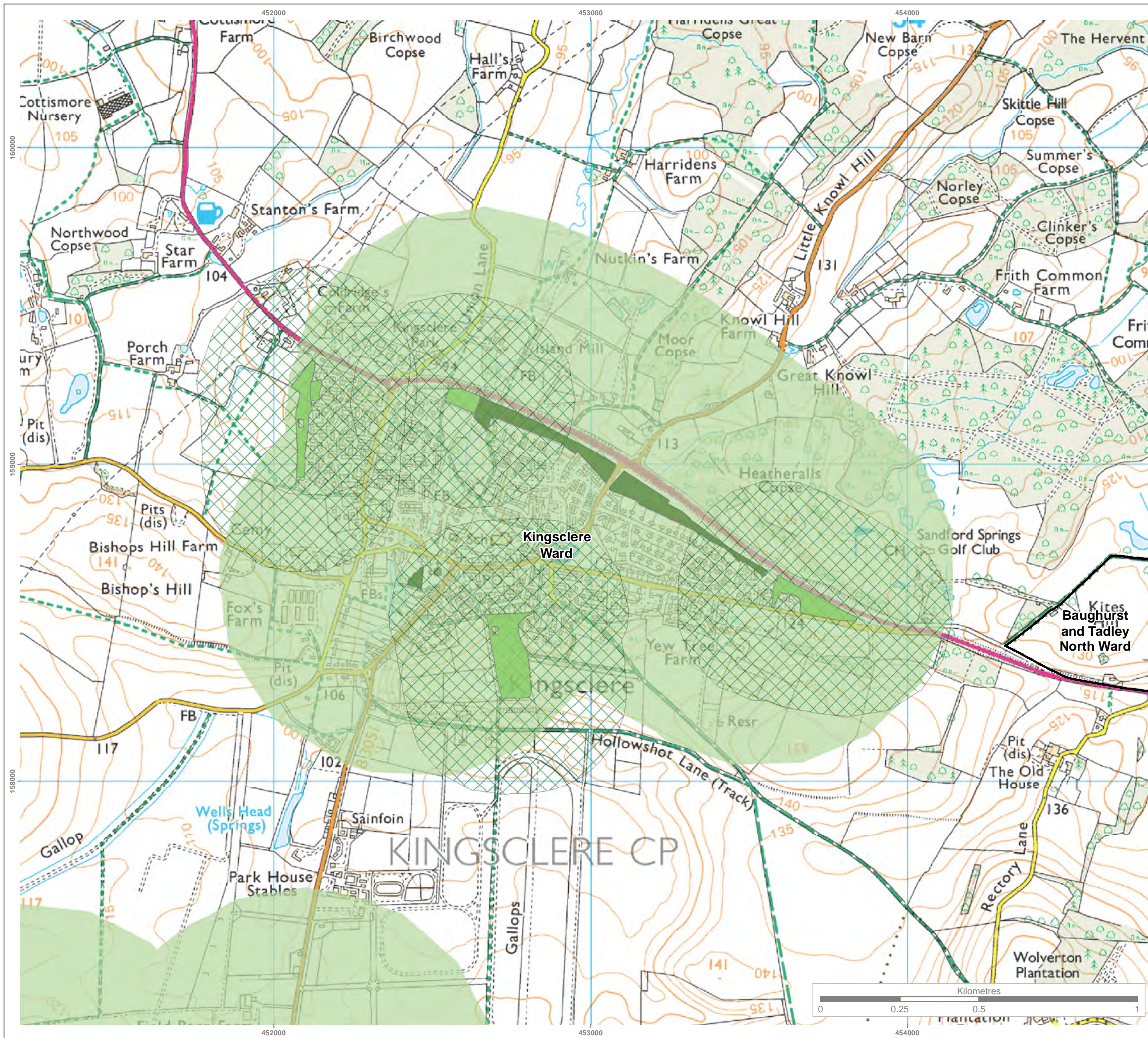
TEP | **THE ENVIRONMENT PARTNERSHIP**
 Genesis Centre, Birchwood Science Park, Warrington WA3 7BH
 Tel 01925 844004 e-mail tep@tep.uk.com www.tep.uk.com

Project
Basingstoke and Deane Green Infrastructure Strategy

Title
Plan 17 - Green Space Provision - Bramley

Drawing Number
G6297.030

Drawn	Checked	Approved	Scale	Date
RE	TJ	TJ	1:12,000 @ A3	09/10/2017

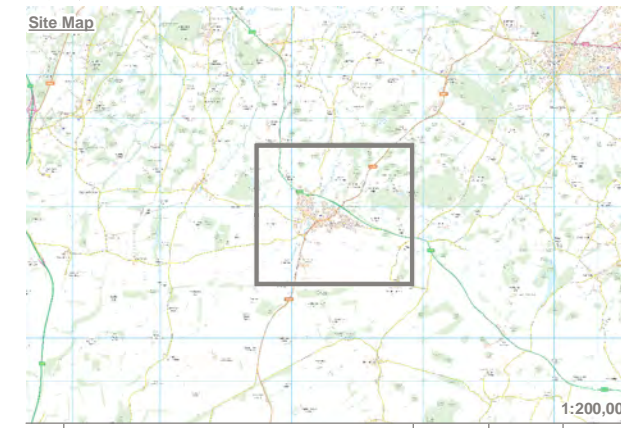


KEY

- Basingstoke and Deane Ward Boundary
- GI Types**
- Accessible Natural Green Space
- Amenity Green Space
- Parks & Gardens (Includes Elements of Amenity Green Space)
- 600m Distance Threshold from Accessible Natural Green Space
- 300m Distance Threshold from Amenity Green Space
- 900m Distance Threshold from Parks & Gardens

Note:
 This map contains data from the following sources:
 - OS OpenData
 - Basingstoke and Deane Borough Council

Reproduced by permission of Ordnance Survey on behalf of Her Majesty's Stationary Office.
 Contains OS data © Crown Copyright and database right 2017. All rights reserved.
 Base mapping provided by client



Rev	Description	Drawn	Approved	Date

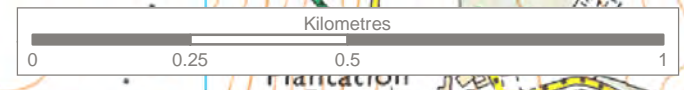
TEP | **THE ENVIRONMENT PARTNERSHIP**
 Genesis Centre, Birchwood Science Park, Warrington WA3 7BH
 Tel 01925 844004 e-mail tep@tep.uk.com www.tep.uk.com

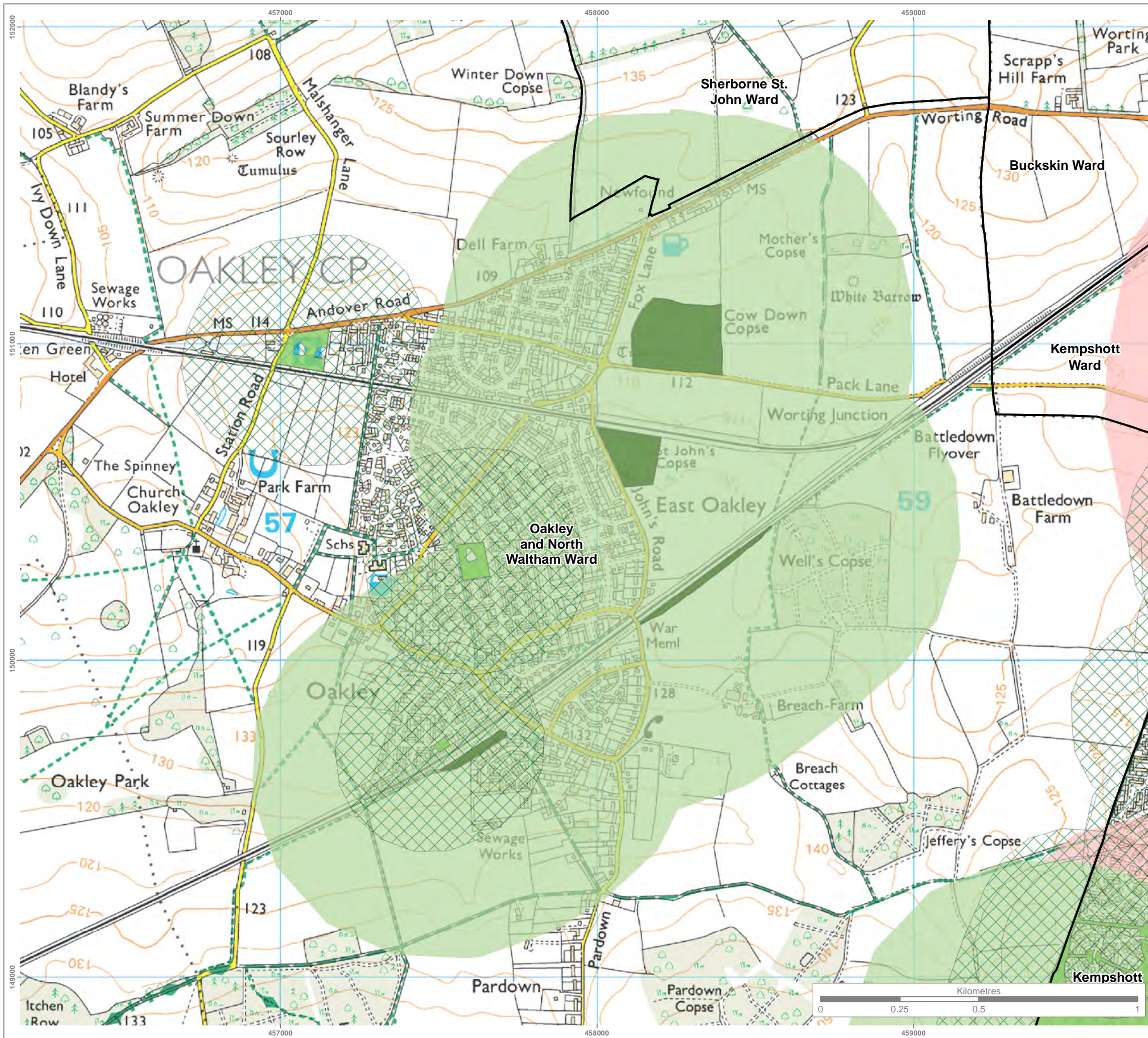
Project
Basingstoke and Deane Green Infrastructure Strategy

Title
Plan 18 - Green Space Provision - Kingsclere

Drawing Number
G6297.031

Drawn	Checked	Approved	Scale	Date
RE	TJ	TJ	1:12,000 @ A3	09/10/2017





KEY

- Basingstoke and Deane Ward Boundary
- GI Types**
- Accessible Natural Green Space
- Amenity Green Space
- Parks & Gardens (Includes Elements of Amenity Green Space)
- 600m Distance Threshold from Accessible Natural Green Space
- 300m Distance Threshold from Amenity Green Space
- 900m Distance Threshold from Parks & Gardens

Note:
 This map contains data from the following sources:
 - OS OpenData
 - Basingstoke and Deane Borough Council

Reproduced by permission of Ordnance Survey on behalf of Her Majesty's Stationary Office.
 Contains OS data © Crown Copyright and database right 2017. All rights reserved.
 Base mapping provided by client



Rev	Description	Drawn	Approved	Date

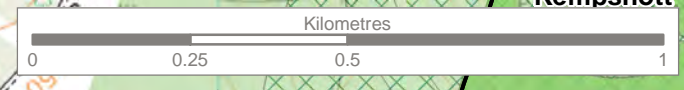
TEP | **THE ENVIRONMENT PARTNERSHIP**
 Genesis Centre, Birchwood Science Park, Warrington WA3 7BH
 Tel 01925 844004 e-mail tep@tep.uk.com www.tep.uk.com

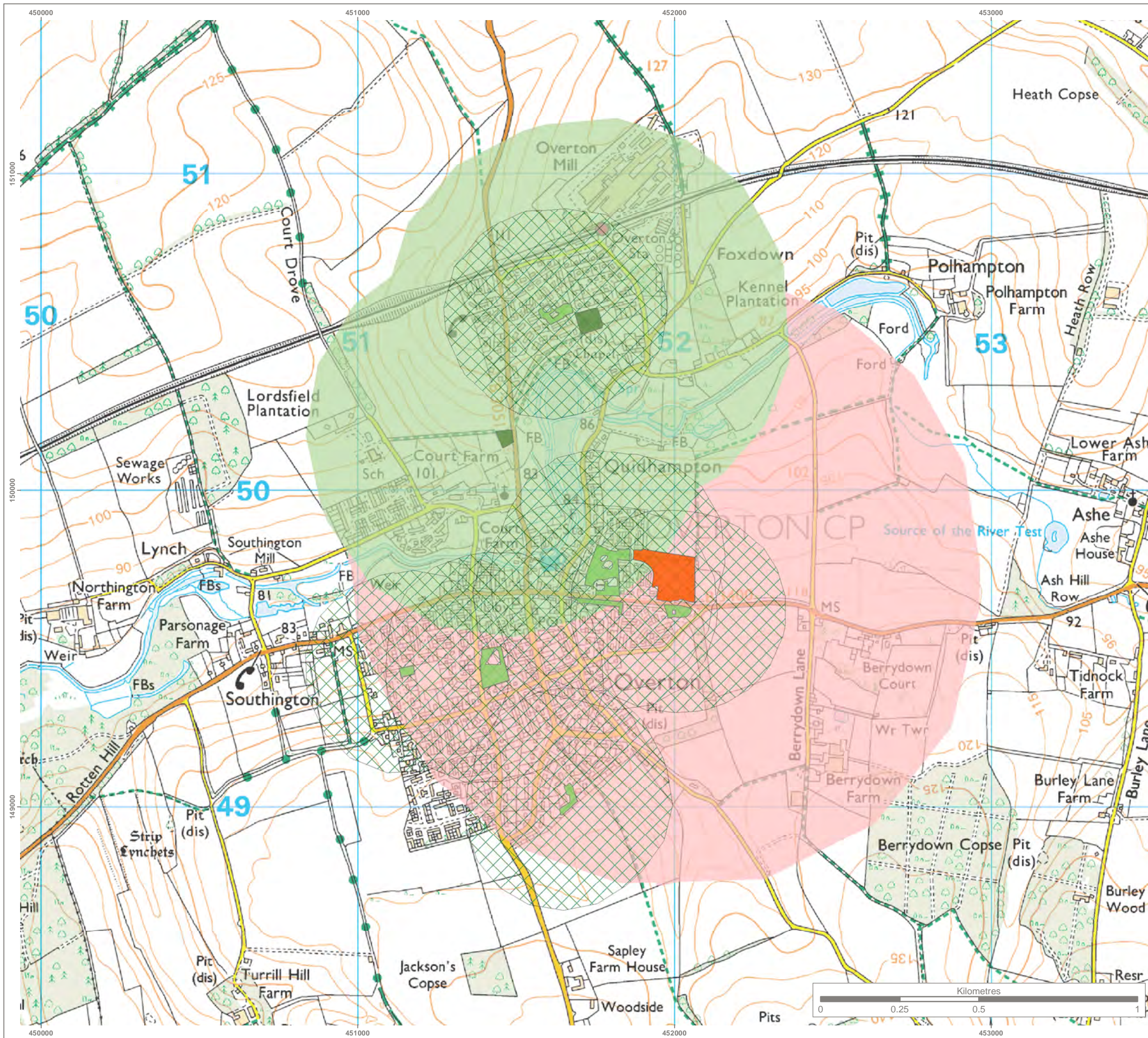
Project
Basingstoke and Deane Green Infrastructure Strategy

Title
Plan 19 - Green Space Provision - Oakley

Drawing Number
G6297.032

Drawn	Checked	Approved	Scale	Date
RE	TJ	TJ	1:12,000 @ A3	09/10/2017





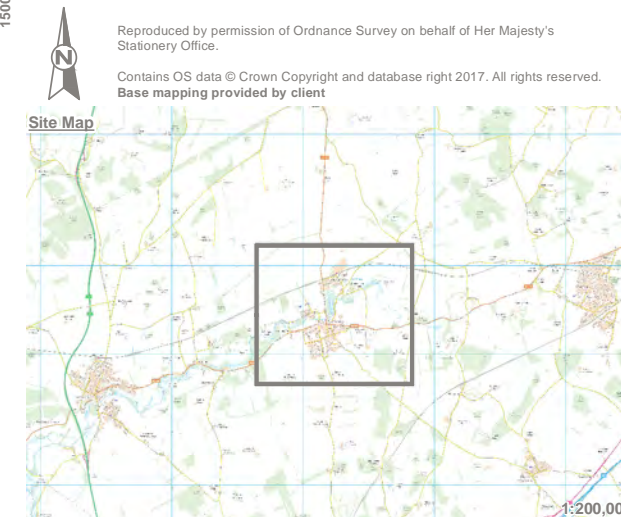
KEY

GI Types

- Accessible Natural Green Space
- Amenity Green Space
- Parks & Gardens (Includes Elements of Amenity Green Space)
- 600m Distance Threshold from Accessible Natural Green Space
- 300m Distance Threshold from Amenity Green Space
- 900m Distance Threshold from Parks & Gardens

Note:

This map contains data from the following sources:
 - OS OpenData
 - Basingstoke and Deane Borough Council



Rev	Description	Drawn	Approved	Date

TEP | **THE ENVIRONMENT PARTNERSHIP**

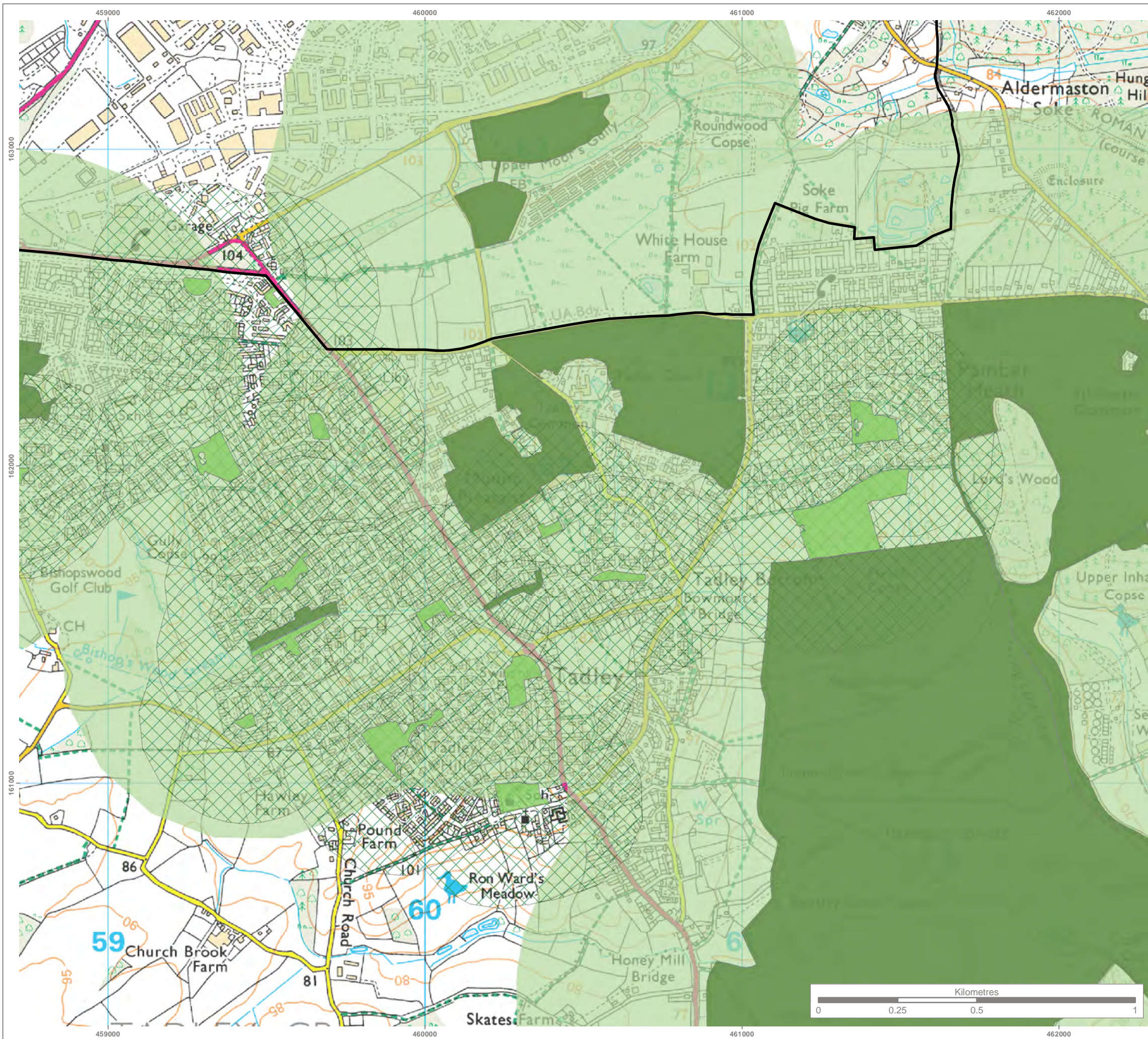
Genesis Centre, Birchwood Science Park, Warrington WA3 7BH
 Tel 01925 844004 e-mail tep@tep.uk.com www.tep.uk.com

Project: **Basingstoke and Deane Green Infrastructure Strategy**








Title: **Plan 20 - Green Space Provision - Overton**

Drawing Number: **G6297.033**

Drawn	Checked	Approved	Scale	Date
RE	TJ	TJ	1:12,000 @ A3	09/10/2017



KEY

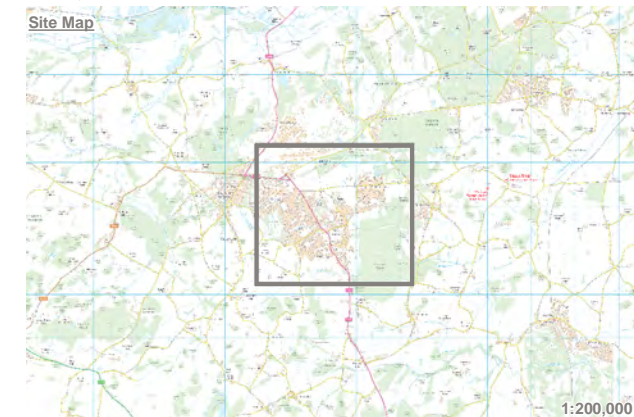
-  Basingstoke and Deane Borough Boundary
- GI Types**
-  Accessible Natural Green Space
-  Amenity Green Space
-  Parks & Gardens (Includes Elements of Amenity Green Space)
-  600m Distance Threshold from Accessible Natural Green Space
-  300m Distance Threshold from Amenity Green Space
-  900m Distance Threshold from Parks & Gardens

Note:

This map contains data from the following sources:
 - OS OpenData
 - Basingstoke and Deane Borough Council



Reproduced by permission of Ordnance Survey on behalf of Her Majesty's Stationary Office.
 Contains OS data © Crown Copyright and database right 2017. All rights reserved.
 Base mapping provided by client



Rev	Description	Drawn	Approved	Date



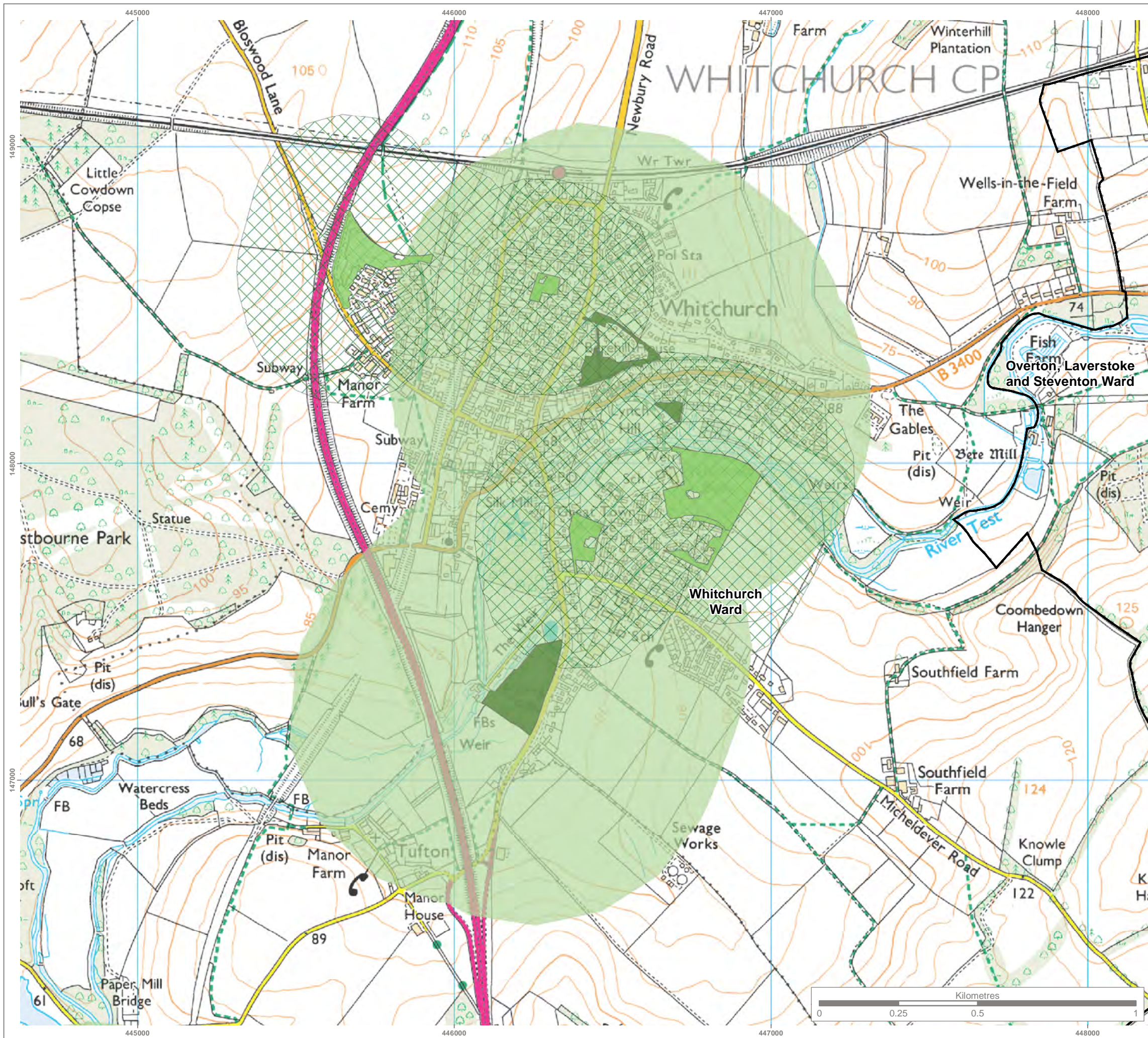
Genesis Centre, Birchwood Science Park, Warrington WA3 7BH
 Tel 01925 844004 e-mail tep@tep.uk.com www.tep.uk.com

Project
Basingstoke and Deane Green Infrastructure Strategy








Title
Plan 21- Green Space Provision - Tadley

Drawing Number
G6297.034

Drawn	Checked	Approved	Scale	Date
RE	TJ	TJ	1:12,000 @ A3	09/10/2017



KEY

-  Basingstoke and Deane Ward Boundary
- GI Types**
-  Accessible Natural Green Space
-  Amenity Green Space
-  Parks & Gardens (Includes Elements of Amenity Green Space)
-  600m Distance Threshold from Accessible Natural Green Space
-  300m Distance Threshold from Amenity Green Space
-  900m Distance Threshold from Parks & Gardens

Note:
 This map contains data from the following sources:
 - OS OpenData
 - Basingstoke and Deane Borough Council

Reproduced by permission of Ordnance Survey on behalf of Her Majesty's Stationary Office.
 Contains OS data © Crown Copyright and database right 2017. All rights reserved.
 Base mapping provided by client



Rev	Description	Drawn	Approved	Date

TEP | **THE ENVIRONMENT PARTNERSHIP**
 Genesis Centre, Birchwood Science Park, Warrington WA3 7BH
 Tel 01925 844004 e-mail tep@tep.uk.com www.tep.uk.com

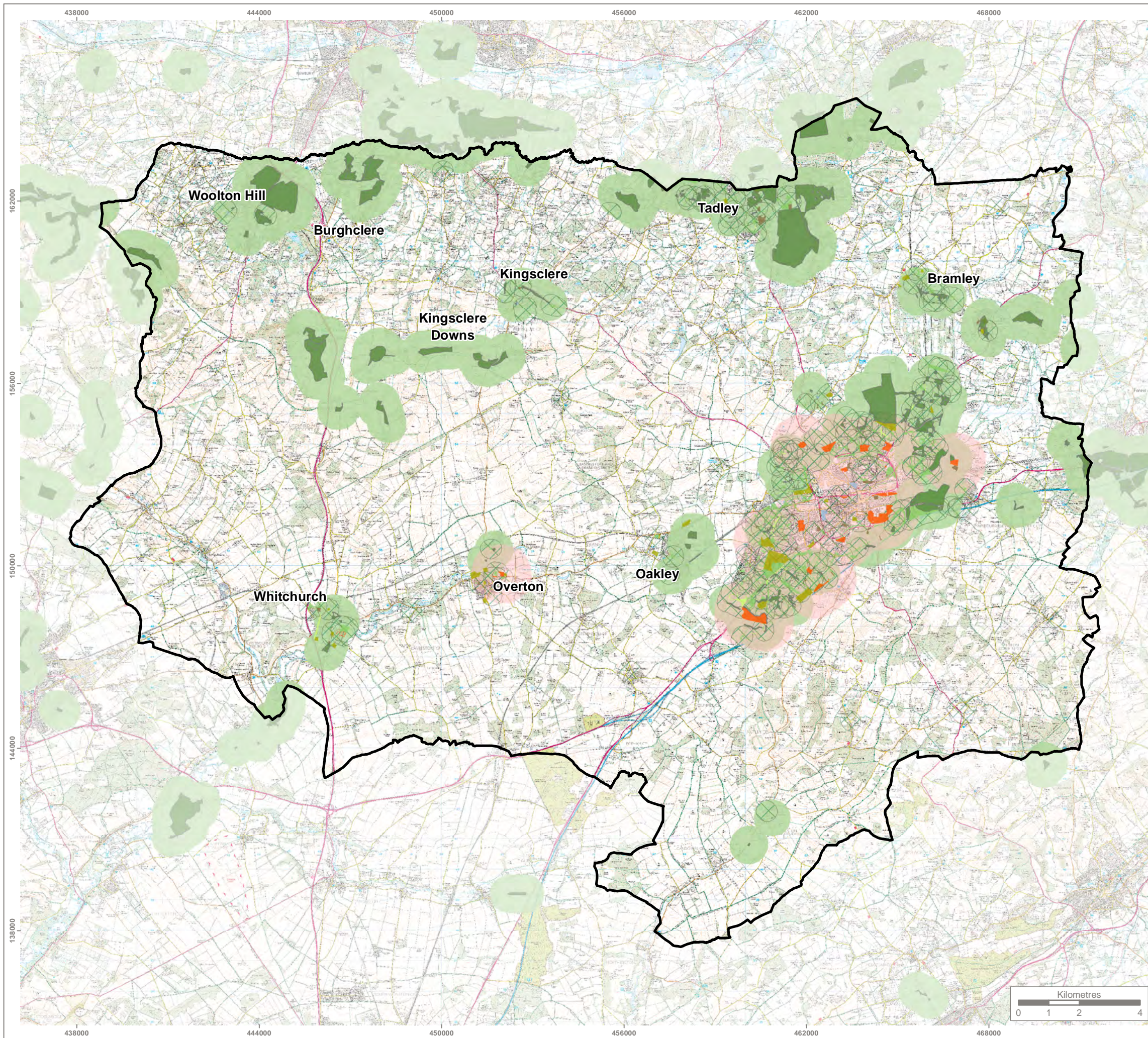
Project
Basingstoke and Deane Green Infrastructure Strategy

Title
Plan 22 - Green Space Provision - Whitchurch












Drawing Number
G6297.035

Drawn	Checked	Approved	Scale	Date
RE	TJ	TJ	1:12,000 @ A3	09/10/2017





KEY

-  Basingstoke and Deane Borough Boundary
- Green Space Types**
-  Accessible Natural Green Space
-  Allotments
-  Amenity Green Space
-  Churchyards and Cemeteries
-  Green Corridor
-  Parks and Gardens
-  Sports Grounds
- Distance Thresholds**
-  Accessible Natural Green Space
-  Amenity Green Space
-  Parks & Gardens

Note:

This map contains data from the following sources:
 - OS OpenData
 - Basingstoke and Deane Borough Council



Reproduced by permission of Ordnance Survey on behalf of Her Majesty's Stationary Office.
 Contains OS data © Crown Copyright and database right 2017. All rights reserved.
 Base mapping provided by client



Rev	Description	Drawn	Approved	Date



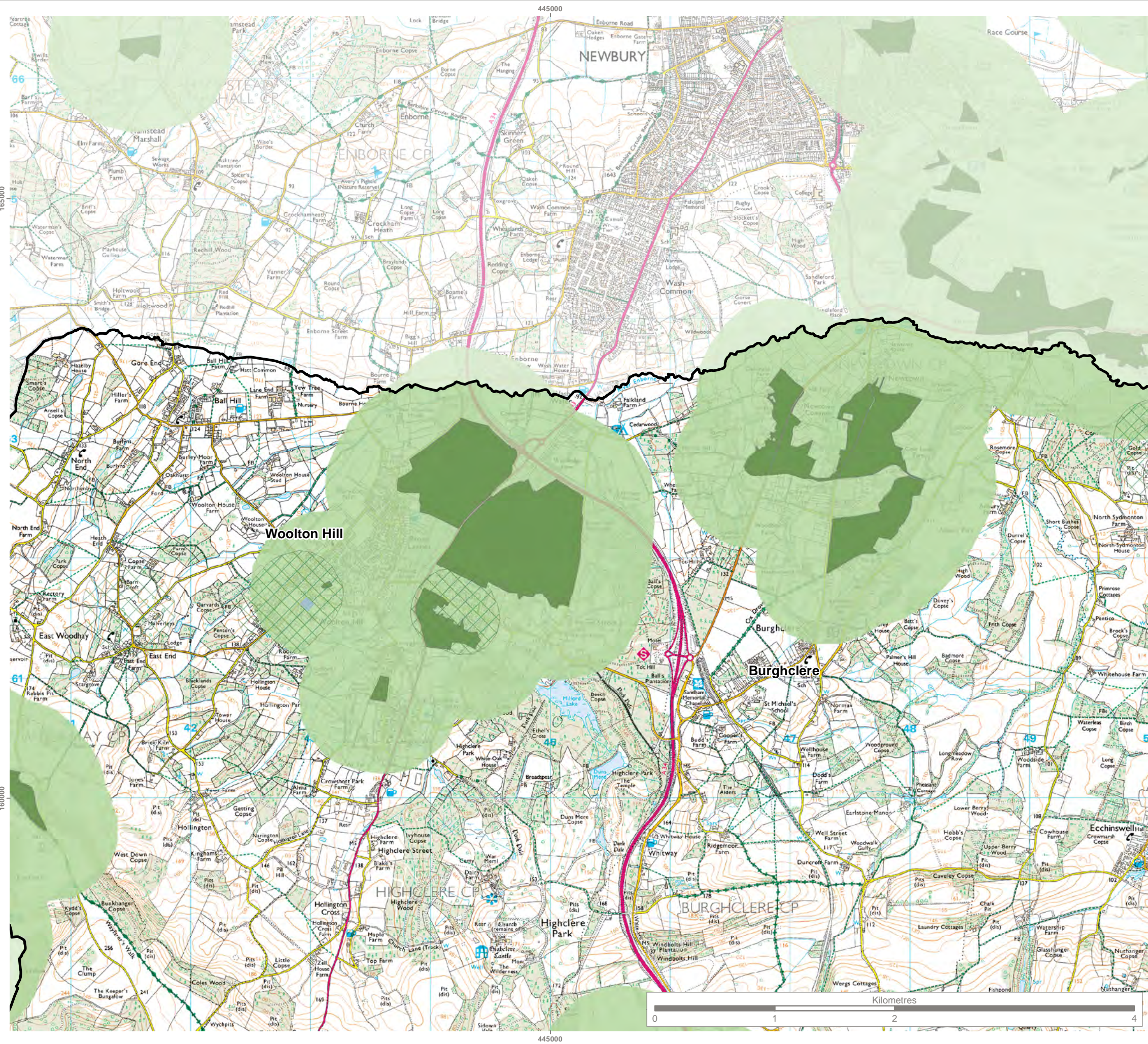
Genesis Centre, Birchwood Science Park, Warrington WA3 7BH
 Tel 01925 844004 e-mail tep@tep.uk.com www.tep.uk.com

Project
Basingstoke GI Strategy







Title
Plan 23 - Green Space Types and Distance Thresholds

Drawing Number
G6297.042

Drawn	Checked	Approved	Scale	Date
RE	TJ	TJ	1:125,000 @ A3	01/02/2018



KEY

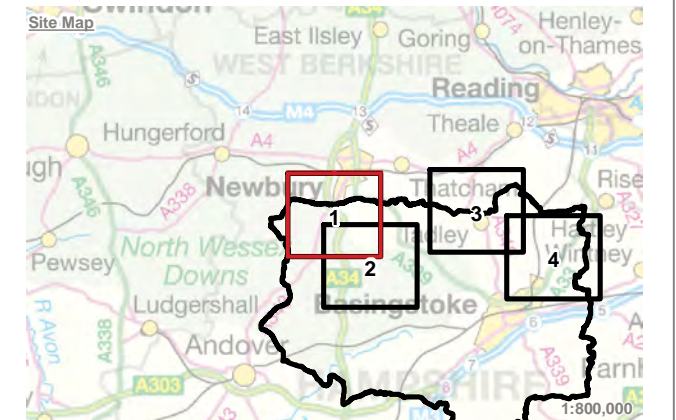
-  Basingstoke and Deane Borough Boundary
- Green Space Types**
-  Accessible Natural Green Space
-  Amenity Green Space
-  Churchyards and Cemeteries
- Distance Thresholds**
-  Accessible Natural Green Space
-  Amenity Green Space

Note:

This map contains data from the following sources:
 - OS OpenData
 - Basingstoke and Deane Borough Council



Reproduced by permission of Ordnance Survey on behalf of Her Majesty's Stationery Office.
 Contains OS data © Crown Copyright and database right 2017. All rights reserved.
 Base mapping provided by client



Rev	Description	Drawn	Approved	Date



THE ENVIRONMENT PARTNERSHIP

Genesis Centre, Birchwood Science Park, Warrington WA3 7BH
 Tel 01925 844004 e-mail tep@tep.uk.com www.tep.uk.com

Project
 Basingstoke GI Strategy








Title
 Plan 24a - Green Space Types and Distance Thresholds

Drawing Number
 G6297.044.1 Sheet 1 of 4

Drawn	Checked	Approved	Scale	Date
RE	TJ	TJ	1:32,000 @ A3	01/02/2018



KEY

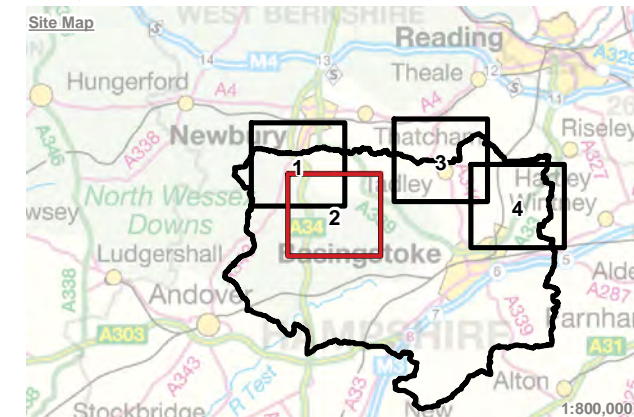
-  Basingstoke and Deane Borough Boundary
- Green Space Types**
-  Accessible Natural Green Space
-  Allotments
-  Amenity Green Space
-  Churchyards and Cemeteries
- Distance Thresholds**
-  Accessible Natural Green Space
-  Amenity Green Space

Note:

This map contains data from the following sources:
 - OS OpenData
 - Basingstoke and Deane Borough Council



Reproduced by permission of Ordnance Survey on behalf of Her Majesty's Stationery Office.
 Contains OS data © Crown Copyright and database right 2017. All rights reserved.
 Base mapping provided by client



Rev	Description	Drawn	Approved	Date

TEP | **THE ENVIRONMENT PARTNERSHIP**

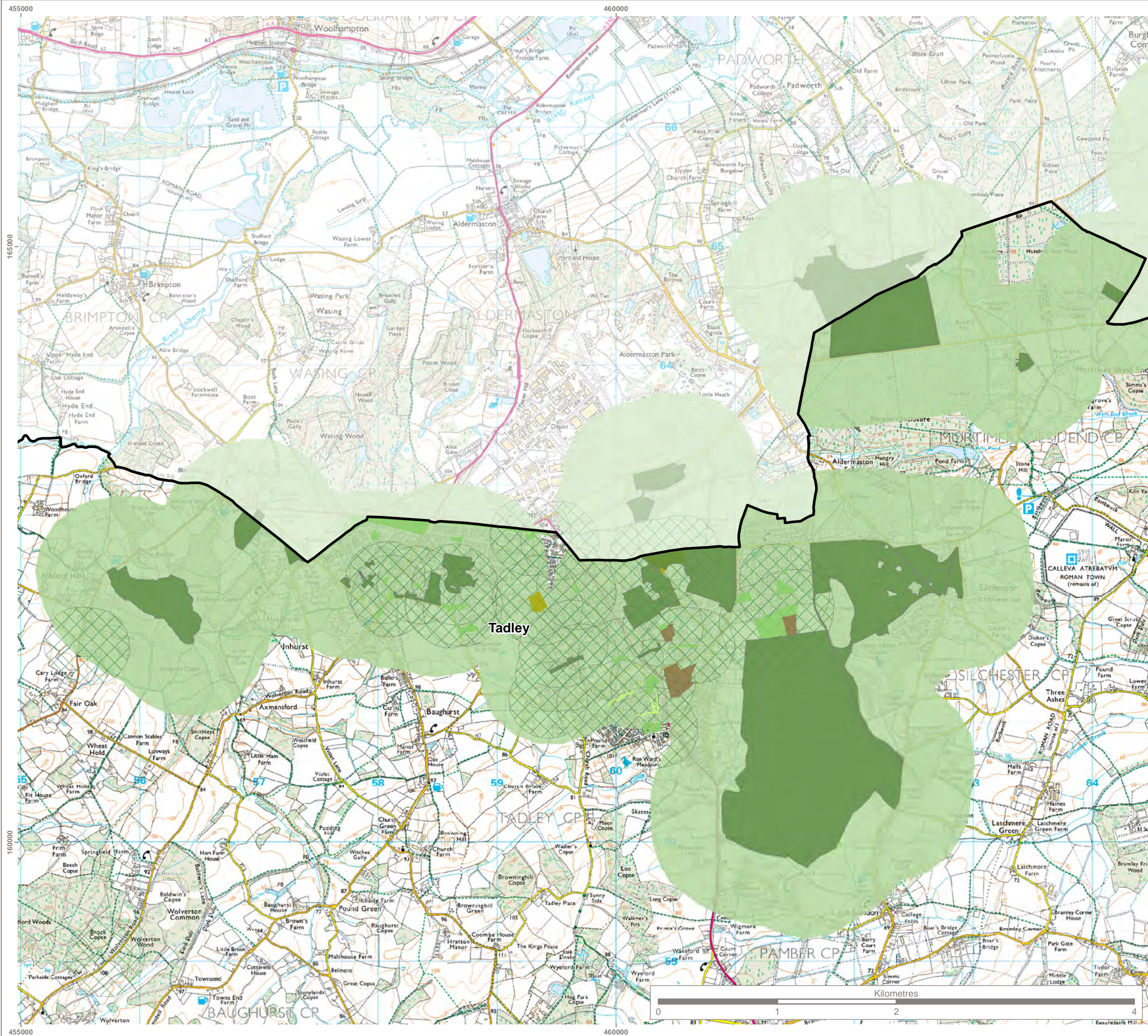
Genesis Centre, Birchwood Science Park, Warrington WA3 7BH
 Tel 01925 844004 e-mail tep@tep.uk.com www.tep.uk.com

Project
Basingstoke GI Strategy









Title
Plan 24b - Green Space Types and Distance Thresholds

Drawing Number
G6297.044.2 Sheet 2 of 4

Drawn	Checked	Approved	Scale	Date
RE	TJ	TJ	1:32,000 @ A3	01/02/2018



KEY

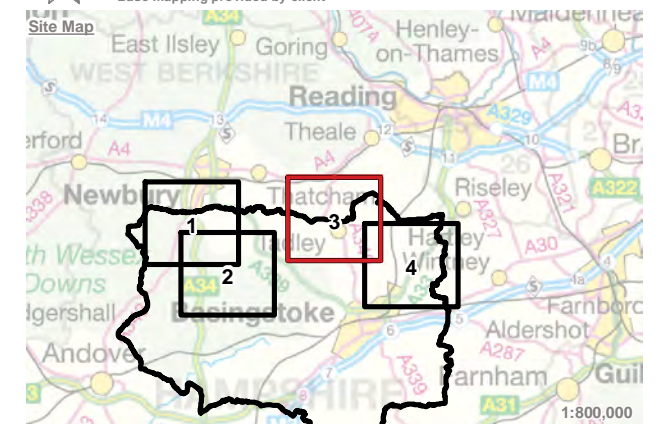
-  Basingstoke and Deane Borough Boundary
- Green Space Types**
-  Accessible Natural Green Space
-  Allotments
-  Amenity Green Space
-  Green Corridor
-  Sports Grounds
- Distance Thresholds**
-  Accessible Natural Green Space
-  Amenity Green Space

Note:

This map contains data from the following sources:
 - OS OpenData
 - Basingstoke and Deane Borough Council



Reproduced by permission of Ordnance Survey on behalf of Her Majesty's Stationery Office.
 Contains OS data © Crown Copyright and database right 2017. All rights reserved.
 Base mapping provided by client



Rev	Description	Drawn	Approved	Date



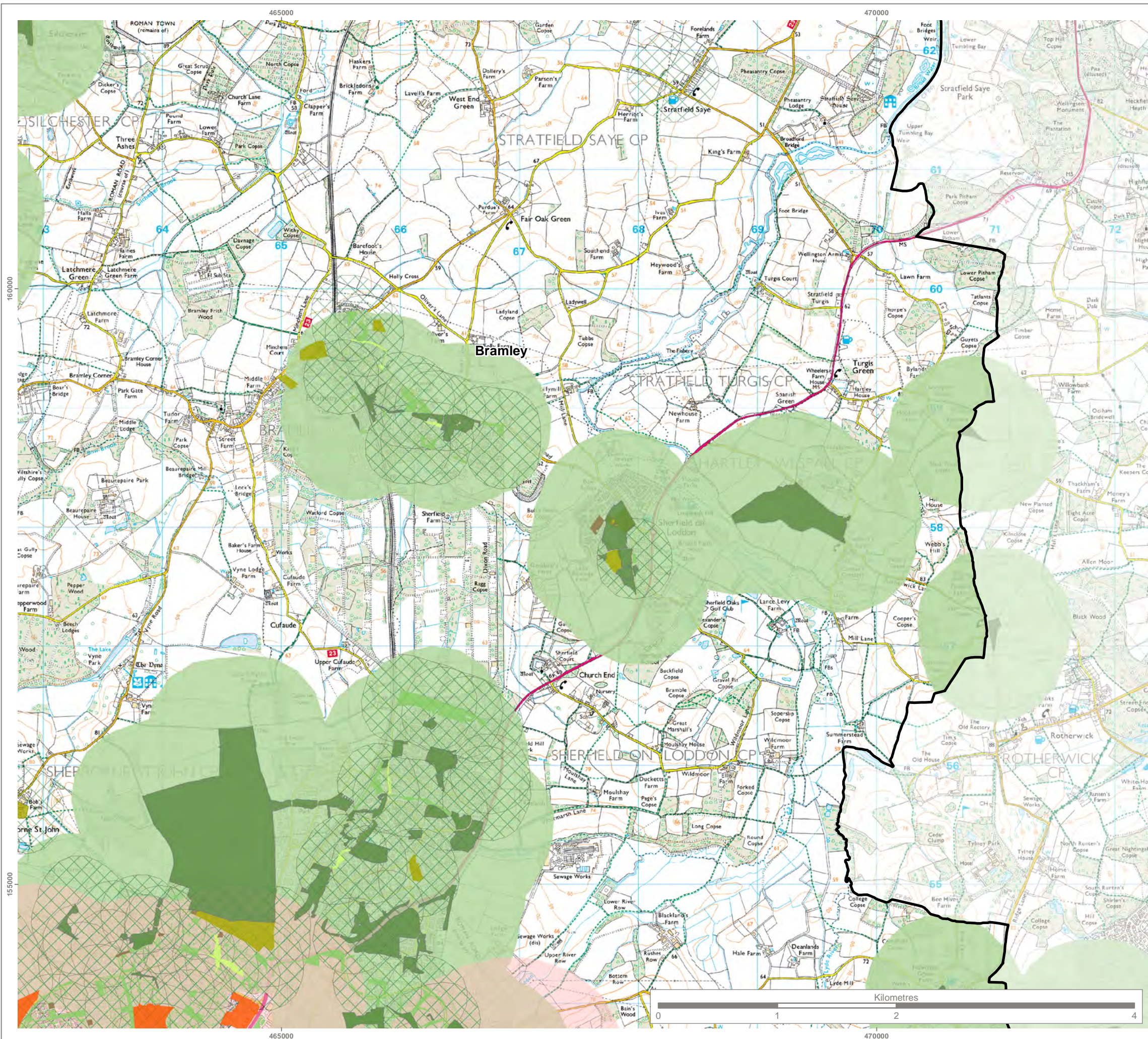
Genesis Centre, Birchwood Science Park, Warrington WA3 7BH
 Tel 01925 844004 e-mail tep@tep.uk.com www.tep.uk.com

Project
 Basingstoke GI Strategy

Title
 Plan 24c - Green Space Types and Distance Thresholds

Drawing Number
 G6297.044.3 Sheet 3 of 4

Drawn	Checked	Approved	Scale	Date
RE	TJ	TJ	1:32,000 @ A3	01/02/2018



KEY

Basingstoke and Deane Borough Boundary

Green Space Types

- Accessible Natural Green Space
- Allotments
- Amenity Green Space
- Green Corridor
- Parks and Gardens
- Sports Grounds

Distance Thresholds

- Accessible Natural Green Space
- Amenity Green Space
- Parks & Gardens

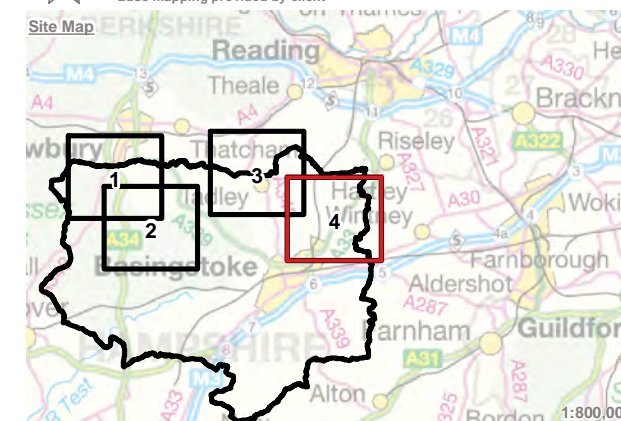
Note:

This map contains data from the following sources:
 - OS OpenData
 - Basingstoke and Deane Borough Council



Reproduced by permission of Ordnance Survey on behalf of Her Majesty's Stationery Office.

Contains OS data © Crown Copyright and database right 2017. All rights reserved. Base mapping provided by client



Rev	Description	Drawn	Approved	Date



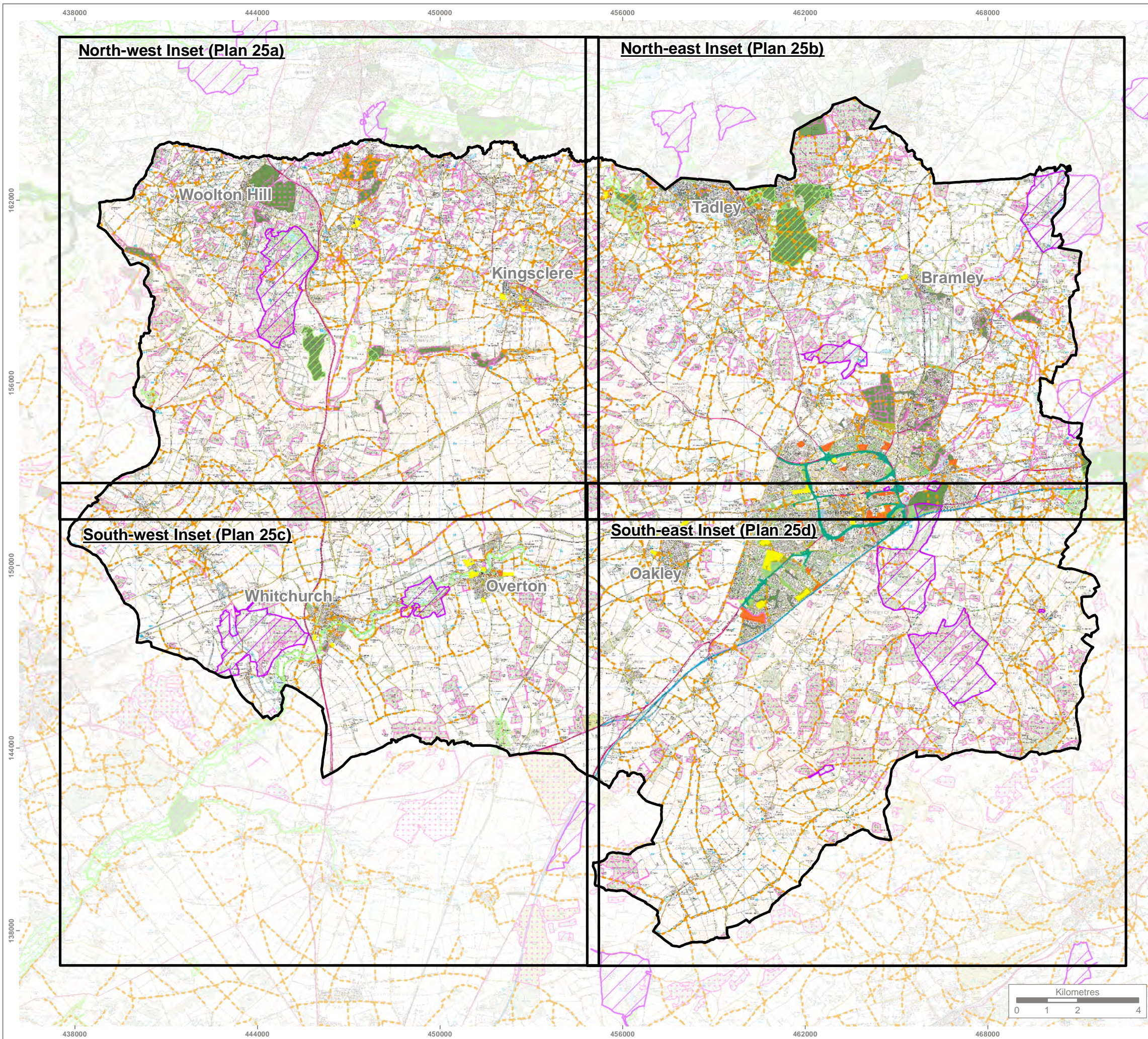
Genesis Centre, Birchwood Science Park, Warrington WA3 7BH
 Tel 01925 844004 e-mail tep@tep.uk.com www.tep.uk.com

Project
 Basingstoke GI Strategy

Title
 Plan 24d - Green Space Types and Distance Thresholds

Drawing Number
 G6297.044.4 Sheet 4 of 4

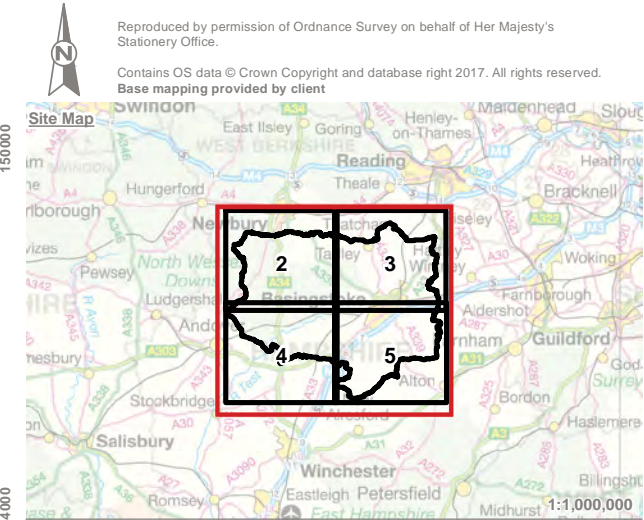
Drawn	Checked	Approved	Scale	Date
RE	TJ	TJ	1:32,000 @ A3	01/02/2018



KEY

- Basingstoke and Deane Borough Boundary
- GI Types**
- Accessible Natural Green Space
- Allotments
- Amenity Green Space
- Churchyards and Cemeteries
- Green Corridor
- Parks and Gardens
- Sports Grounds
- Major Highway Green Infrastructure
- Recreation Grounds & Playing Fields
- Biodiversity Designations**
- Sites of Importance for Nature Conservation (SINCs)
- Landscape Designations**
- Sites of Special Scientific Interest
- Heritage Designation**
- Historic Park and Garden
- Hampshire Public Rights of Way (PRoW)**
- PRoW

Note:
 This map contains data from the following sources:
 - OS OpenData
 - Basingstoke and Deane Borough Council
 - Hampshire Biodiversity Information Centre



Rev	Description	Drawn	Approved	Date

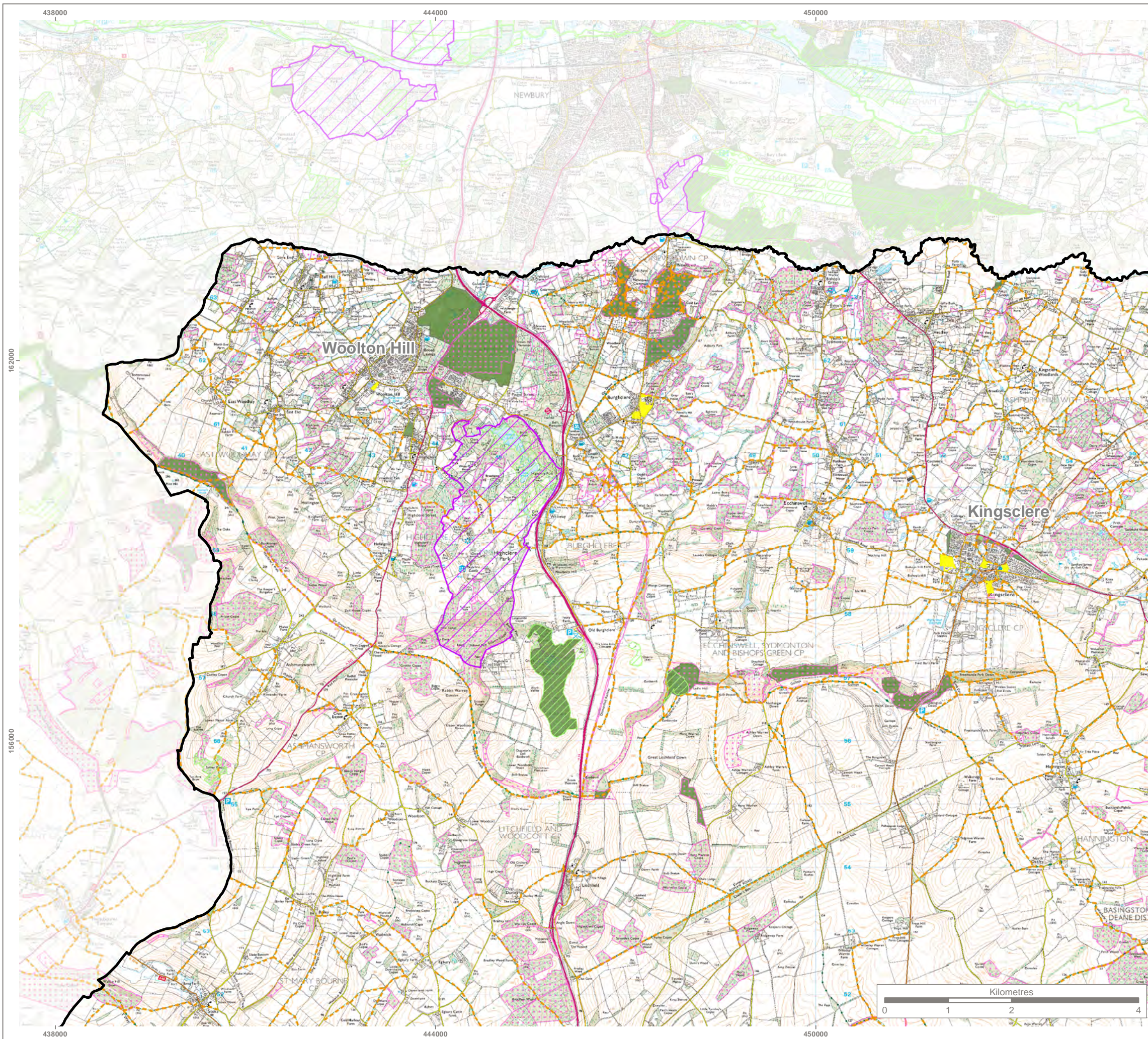
TEP | **THE ENVIRONMENT PARTNERSHIP**
 Genesis Centre, Birchwood Science Park, Warrington WA3 7BH
 Tel 01925 844004 e-mail tep@tep.uk.com www.tep.uk.com

Project
Basingstoke GI Strategy

Title
Plan 25 - Borough Wide GI Map

Drawing Number
G6297.043.1 Sheet 1 of 5

Drawn	Checked	Approved	Scale	Date
RE	JS	TJ	1:125,000 @ A3	01/02/2018



KEY

Basingstoke and Deane Borough Boundary

GI Types

- Accessible Natural Green Space
- Allotments
- Amenity Green Space
- Churchyards and Cemeteries
- Recreation Grounds & Playing Fields

Biodiversity Designations

Sites of Importance for Nature Conservation (SINCs)

Landscape Designations

Sites of Special Scientific Interest

Heritage Designation

Historic Park and Garden

Hampshire Public Rights of Way (PRoW)

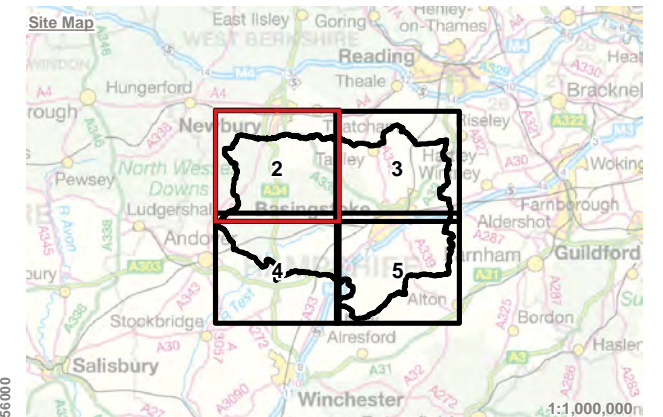
PRoW

Note:

This map contains data from the following sources:
 - OS OpenData
 - Basingstoke and Deane Borough Council
 - Hampshire Biodiversity Information Centre



Reproduced by permission of Ordnance Survey on behalf of Her Majesty's Stationary Office.
 Contains OS data © Crown Copyright and database right 2017. All rights reserved.
 Base mapping provided by client



Rev	Description	Drawn	Approved	Date



THE ENVIRONMENT PARTNERSHIP

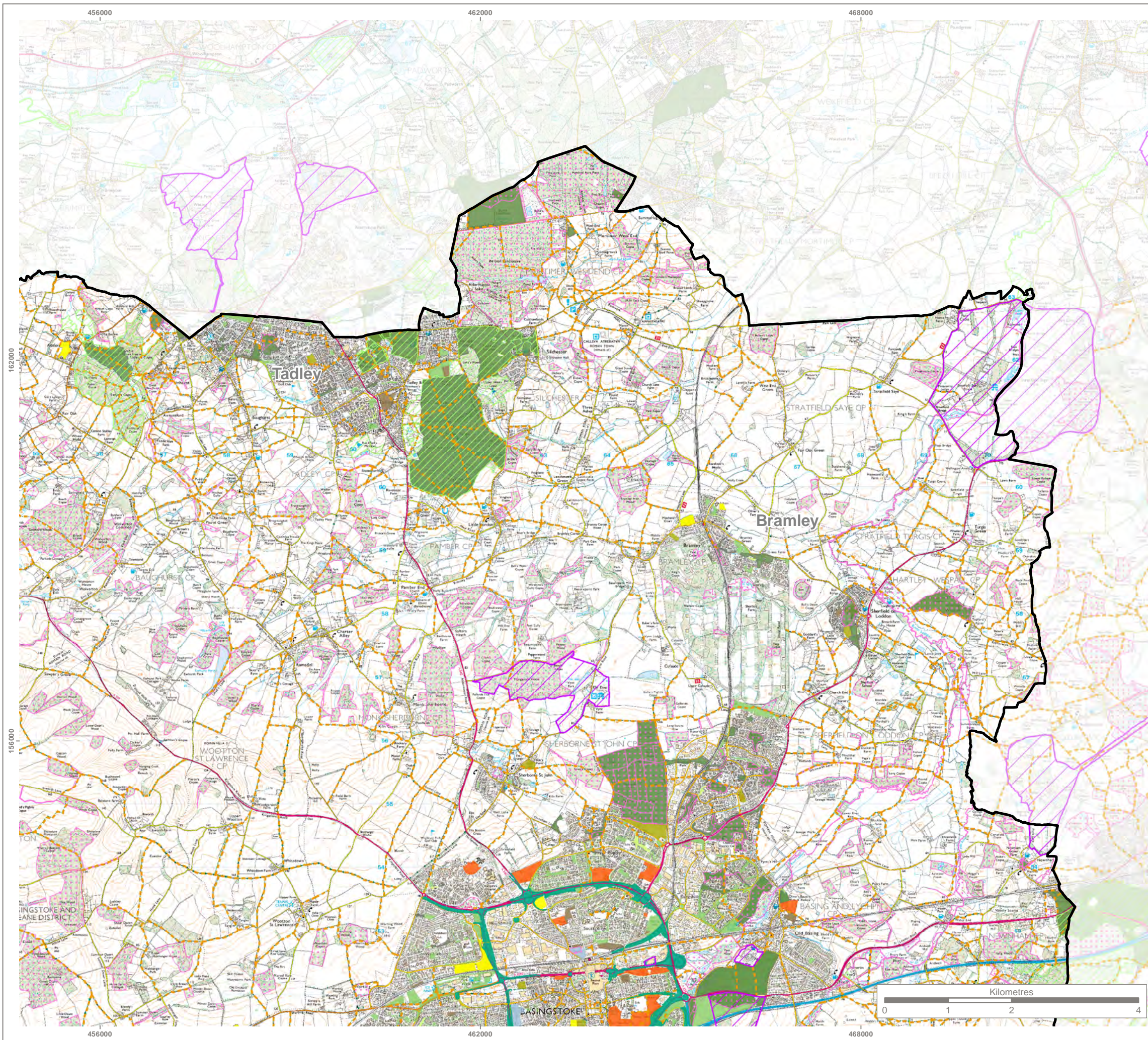
Genesis Centre, Birchwood Science Park, Warrington WA3 7BH
 Tel 01925 844004 e-mail tep@tep.uk.com www.tep.uk.com

Project
Basingstoke GI Strategy

Title
North-west Inset (Plan 25a) - Borough Wide GI Map

Drawing Number
G6297.043.2 Sheet 2 of 5

Drawn	Checked	Approved	Scale	Date
RE	JS	TJ	1:60,000 @ A3	01/02/2018



KEY

Basingstoke and Deane Borough Boundary

GI Types

- Accessible Natural Green Space
- Allotments
- Amenity Green Space
- Churchyards and Cemeteries
- Green Corridor
- Parks and Gardens
- Sports Grounds
- Major Highway Green Infrastructure
- Recreation Grounds & Playing Fields

Biodiversity Designations

Sites of Importance for Nature Conservation (SINCS)

Landscape Designations

Sites of Special Scientific Interest

Heritage Designation

Historic Park and Garden

Hampshire Public Rights of Way (PRoW)

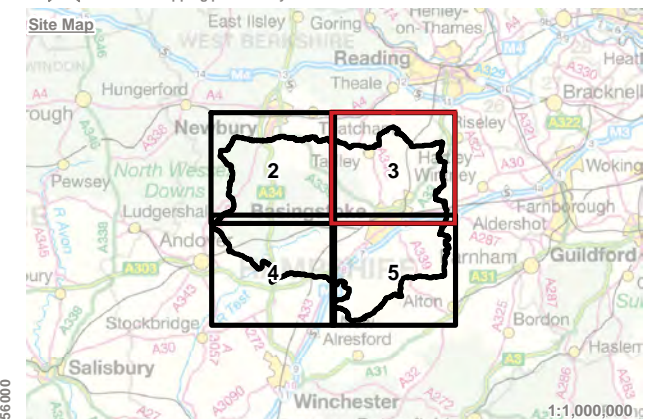
PRoW

Note:

This map contains data from the following sources:
 - OS OpenData
 - Basingstoke and Deane Borough Council
 - Hampshire Biodiversity Information Centre



Reproduced by permission of Ordnance Survey on behalf of Her Majesty's Stationery Office.
 Contains OS data © Crown Copyright and database right 2017. All rights reserved.
 Base mapping provided by client



Rev	Description	Drawn	Approved	Date



THE ENVIRONMENT PARTNERSHIP

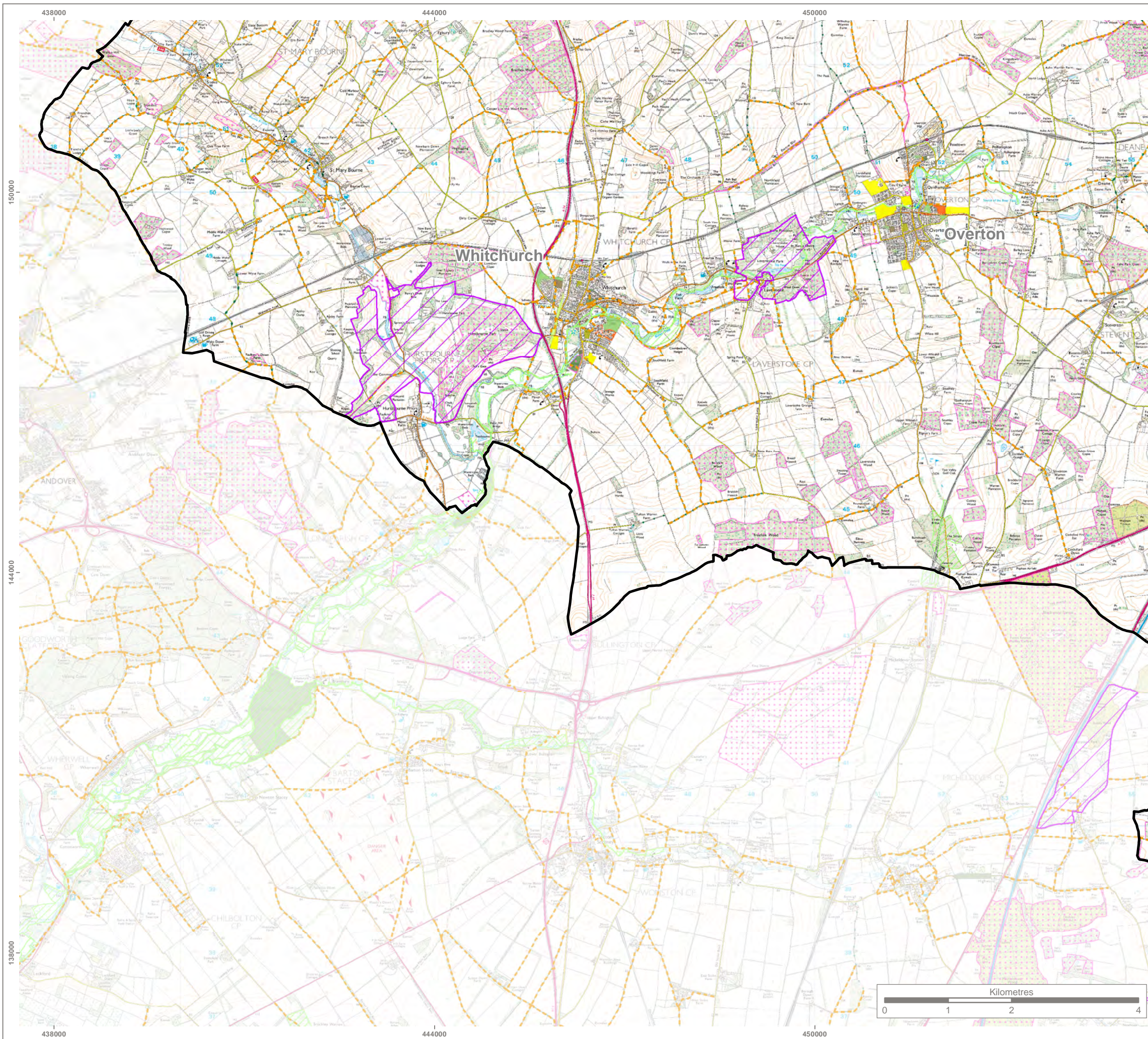
Genesis Centre, Birchwood Science Park, Warrington WA3 7BH
 Tel 01925 844004 e-mail tep@tep.uk.com www.tep.uk.com

Project
 Basingstoke GI Strategy

Title
 North-east Inset (Plan 25b) - Borough Wide GI Map

Drawing Number
 G6297.043.3 Sheet 3 of 5

Drawn	Checked	Approved	Scale	Date
RE	JS	TJ	1:60,000 @ A3	01/02/2018



KEY

Basingstoke and Deane Borough Boundary

GI Types

- Accessible Natural Green Space
- Allotments
- Amenity Green Space
- Green Corridor
- Parks and Gardens
- Sports Grounds
- Recreation Grounds & Playing Fields

Biodiversity Designations

Sites of Importance for Nature Conservation (SINCs)

Landscape Designations

Sites of Special Scientific Interest

Heritage Designation

Historic Park and Garden

Hampshire Public Rights of Way (PRoW)

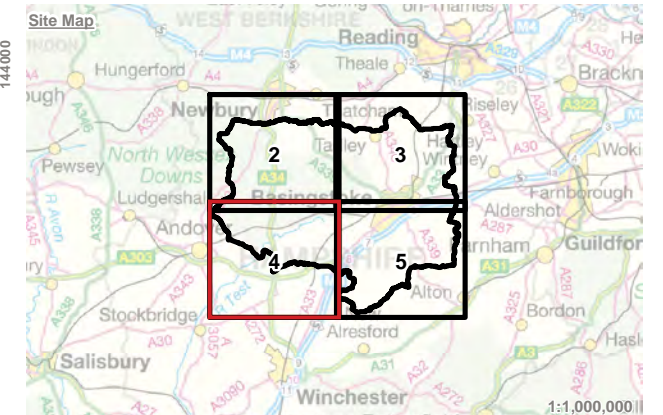
PRoW

Note:

This map contains data from the following sources:
 - OS OpenData
 - Basingstoke and Deane Borough Council
 - Hampshire Biodiversity Information Centre



Reproduced by permission of Ordnance Survey on behalf of Her Majesty's Stationary Office.
 Contains OS data © Crown Copyright and database right 2017. All rights reserved.
 Base mapping provided by client



Rev	Description	Drawn	Approved	Date



THE ENVIRONMENT PARTNERSHIP

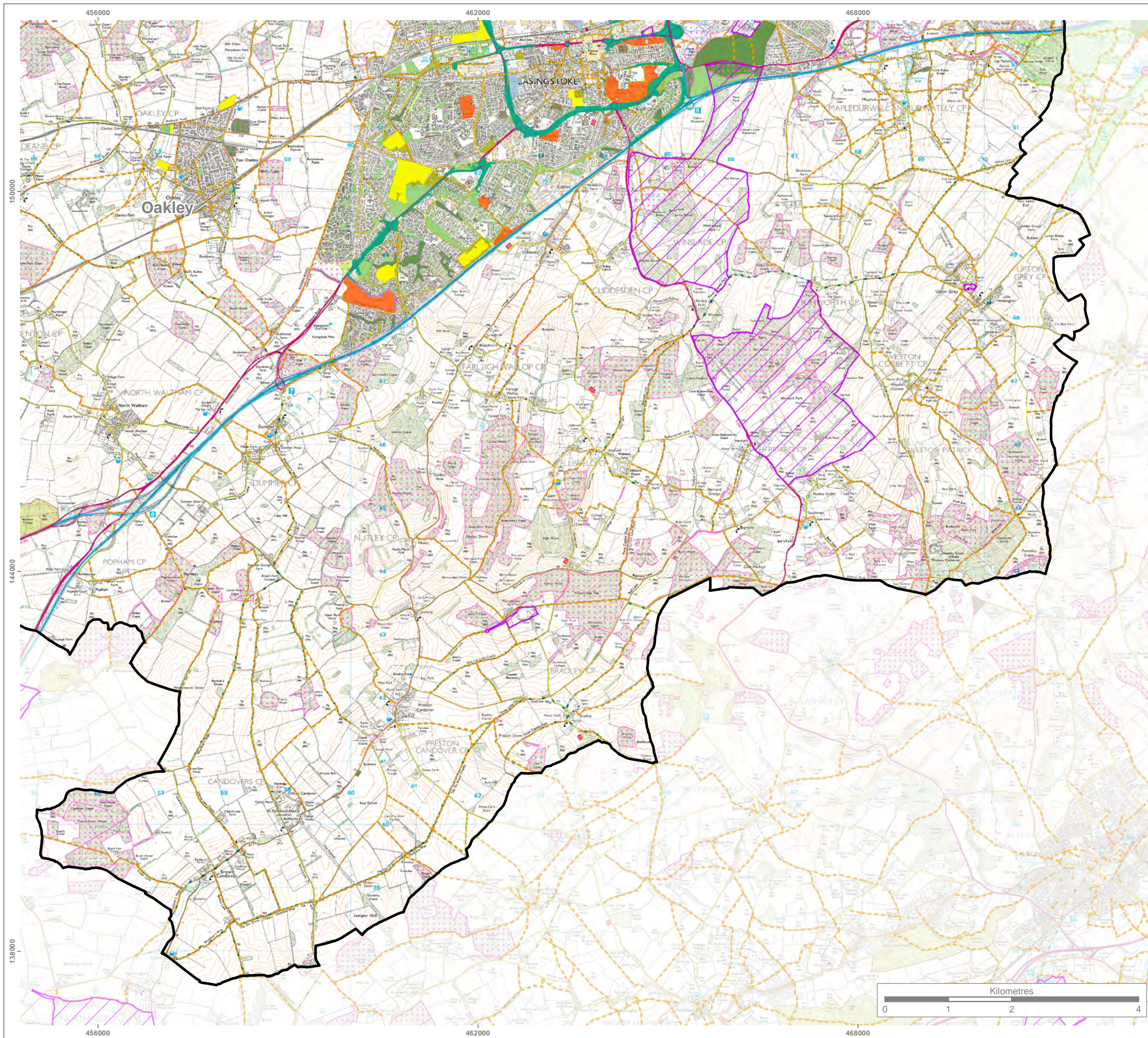
Genesis Centre, Birchwood Science Park, Warrington WA3 7BH
 Tel 01925 844004 e-mail tep@tep.uk.com www.tep.uk.com

Project
Basingstoke GI Strategy

Title
South-west Inset (Plan 25c) - Borough Wide GI Map

Drawing Number
G6297.043.4 Sheet 4 of 5

Drawn	Checked	Approved	Scale	Date
RE	JS	TJ	1:60,000 @ A3	01/02/2018



KEY

Basingstoke and Deane Borough Boundary

GI Types

- Accessible Natural Green Space
- Allotments
- Amenity Green Space
- Churchyards and Cemeteries
- Green Corridor
- Parks and Gardens
- Sports Grounds
- Major Highway Green Infrastructure
- Recreation Grounds & Playing Fields

Biodiversity Designations

Sites of Importance for Nature Conservation (SINCs)

Landscape Designations

Sites of Special Scientific Interest

Heritage Designation

Historic Park and Garden

Hampshire Public Rights of Way (PRoW)

PRoW

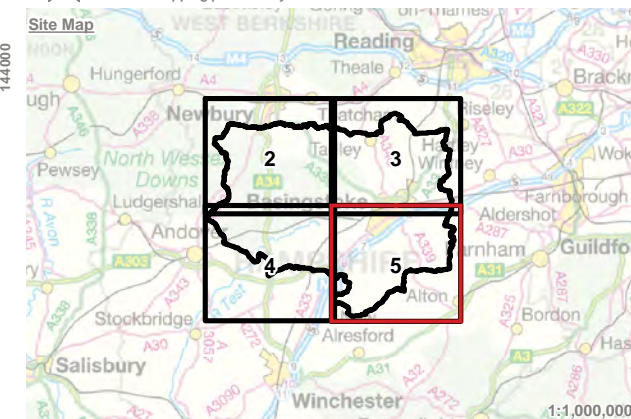
Note:

This map contains data from the following sources:
 - OS OpenData
 - Basingstoke and Deane Borough Council
 - Hampshire Biodiversity Information Centre



Reproduced by permission of Ordnance Survey on behalf of Her Majesty's Stationery Office.

Contains OS data © Crown Copyright and database right 2017. All rights reserved. Base mapping provided by client



Rev	Description	Drawn	Approved	Date



Genesis Centre, Birchwood Science Park, Warrington WA3 7BH
 Tel 01925 844004 e-mail tep@tep.uk.com www.tep.uk.com

Project
Basingstoke GI Strategy

Title
South-east Inset (Plan 25d) - Borough Wide GI Map

Drawing Number G6297.043.5	Sheet 5 of 5
--------------------------------------	--------------

Drawn RE	Checked JS	Approved TJ	Scale 1:60,000 @ A3	Date 01/02/2018
--------------------	----------------------	-----------------------	-------------------------------	---------------------------

www.basingstoke.gov.uk | 01256 844844

customer.service@basingstoke.gov.uk

  @BasingstokeGov

If you need this information in a different format,
for example large print, CD or braille, please
contact the council.

©Basingstoke and Deane Borough Council November 2018

